

AUDITORS
REAL ESTATE
DUPLICATE

1897

UNION
COUNTY

1897



Order No.


The Dayton
Blank Book
and Printing
Co.

Blank
Book
Manufacturers,
GENERAL
PRINTERS,
LITHOGRAPHERS,
STATIONERS.

Dayton, O.

To Duplicate this Book, Please Send Lettering for Back, and Number.





Washington
Real Estate
Instruments
1897

Duplicate of Taxes Assessed upon Real Property in

Allen Township

Union County, O., for the Year 1897.

No.	OWNER'S NAMES.	No. of Entry.	Original Quantity.	TOWNS.	Feet Front.	ORIGINAL PROPRIETORS.	Number of Acres.		VALUE.
							Hds.	Dollars.	
1	Chase Jonas C	2875	1000			S Wallace	7/25	1520	
2	Same	15309	260			J Galloway	69	1250	
3	Same	3151	1000			W Carter	1	20	
4	Same	3151	1000			Do	20	450	
5	Courase O B	3156	200			H Baumgardner	2525	340	
6	Same	3156	200			Do	5	70	
7	Same	3152	200			W Carter	51	660	
8	Same	2875	1000			S Wallace	5750	980	
9	Carpenter W S	2981	1000			A Tarbour	25	420	
10	Same	4812	833 1/2			B Boisseau	70	1090	
11	Cox Mary	2979	1300			L Sullivan	95	4050	
12	Cox Philip	2979	1300			Do	172	4890	
13	Same	8586	9796			Dunn & Hines	6175	1830	
14	Cox Rosanna W	2669	1000			R Stephenson	35	820	
15	Cyander Mahala	1581	200			C Simms	4	70	
16	Carey Edward	2598	100			J Hoffmiller	51	650	
17	Courase Rebecca J	3156	200			H Baumgardner	30	390	
18	Cody Patrick	3681	1000			L Sullivan	675	270	
19	Caryl Susan	2833	1000			P Mansfield	7140	2020	
20	Same	2833	1000			Do	86	2300	
21	Caryl Wm S	2980	2875			Malcom Grogan	139	2870	
22	Cowgill Thomas	1238	1000			McVance	254	4280	
23	Same	3151	1000			W Carter	1	20	
24	Same	15309	260			J Galloway	1	20	
25	Same	3151	1000			W Carter	3050	590	
26	Cowgill John B	4880	250			J Hayes	8480	1220	
27	Curtis E Carjil & C. Morse	3163	800			R Stephenson	40	750	
28	Corbet John	772	1000			W Deana	329	110	
29	Cray Martha Ann	3151	1000	Pottsville	744	W Carter	56	370	
30	Crummings J W	3151	1000			Do	6025	1240	
31	Cross Geo P	4812	833 1/2			B Boisseau	275	40	
32	Same	3241	200			A R Harrison	5413	890	
33	Chappell Alice Ann	2669	1000			R Stephenson	3	80	
34	Chappell Chas W & Alice A	2669	1000			Do	1050	290	
35	Counolly Edward	5476	360			J Galloway	4750	1030	
36	Counolly Geo W	5476	360			Do	36	630	
37	Same	6295	120			Baily & Crippen	30	480	
38	Same	6295	120			Do	22	340	
39	Counolly John	6295	120			Do	5250	860	
40	Chase Jephthah & Henry	2981	1000			A Tarbour	9375	2040	
41	Chase Lottie W	4812	833 1/2			B Boisseau	80	1410	
42	Court Geo W & W W Coffe	4812	833 1/2			Do	3876	500	

State, County, &c. 1897.	Delinquent Land.		Delinquent Ditch.		Delinquent Road.		Special Taxes.		TRANSFERS.
	Dolls.	Cts.	Dolls.	Cts.	Dolls.	Cts.	Dolls.	Cts.	
	Dolls.	Cts.	Dolls.	Cts.	Dolls.	Cts.	Dolls.	Cts.	
	23	71							1
	19	50							2
	32								3
	702								4
	530								5
	110								6
	1030								7
	1529								8
	655								9
	17								10
	6318								11
	7628								12
	2854								13
	1280								14
	110								15
	1014	565							16
	608								17
	421								18
	3151								19
	3588								20
	4477								21
	6676								22
	31								23
	31								24
	920								25
	1903								26
	1170								27
	172								28
	577								29
	1934								30
	63								31
	1388								32
	125								33
	452								34
	1606	894							35
	983								36
	749								37
	530								38
	1342								39
	3182								40
	2199								41
	780								42
									43
									44
									45

To Chas & Sarah E. Fowler 4-1-98
 To The Northwestern Mutual Life Ins. Co. 12-15-97 Sheriff Recd.
 To Henry Poling 4-1-98
 To The Northwestern Mutual Life Ins. Co. 12-11-97 Sheriff Recd.

To Morse Int. Co. Catharine Morse 8-18-97

To Margaret P. Cross 11-4-97
 To Margaret P. Cross 11-4-97

all To George W. Court 1-3-98 To Mary E. Longaker 1-3-98

44150 68871 1459

Duplicate of Taxes Assessed upon Real Property in

Allen Township

Union County, O., for the Year 1897.

No.	OWNER'S NAMES.	No. of Entry.	Original Quantity.	TOWNS.	Feet Front.	ORIGINAL PROPRIETORS.	Number of Acres.	VALUE.		State, County, &c. 1897.	Delinquent Land.	Delinquent Ditch.	Delinquent Road.	Special Taxes.		TRANSFERS.			
								Hds.	Dollars.					Dolls.	Cts.		Dolls.	Cts.	
1	Howard Conroy	2979	1300			L Sullivan	3050	860											
2	Same	8565	700			Dunnithins	7150	1840											
3	Hard New H	2833	1000			P Mansfield	100	2040											
4	Hollingsworth W J	3681	1000			L Sullivan	8138	2600											
5	Hathaway Marion	3151	1000			W Leaster	2550	350											
6	Same	3749	600			J Coleman	3550	610								To John J McKinstry 12-21-97			
7	Hammoud Orion	6295	120			Bailey Cropper	2675	1440								To John J McKinstry 12-21-97			
8	Higgins Sarah A	7022	866 1/2			A Haggard	3273	420								Tax Sale To John H Veruillain 1-15-98			
9	Hines C F	12308	1000			McDance	36	500											
10																			
11																			
12																			
13	Juskeep Hiram	3681	1000			L Sullivan	5350	1820											
14	Juskeep Nancy	158	1200			C Simms	78	1390											
15	Juskeep James	3749	600			J Coleman	1761	340											
16	Juskeep Margaret	2669	1000			R Stephenson	20	560											
17	Jurin Lecky	158	1200			C Simms	10	140											
18																			
19																			
20	Johnson Sidney A	3749	600			J Coleman	7775	1290											
21	Same	3681	1000			L Sullivan	20	470											
22	Johnson Benjamin	158	1200			C Simms	7850	1240											
23	Johnson Chas G	4933	500			T Sears	190	3270											
24	Johnson Pat & E	3156	200			H Cunningham	126	2640											
25	Same	3748	200			L Sullivan	8	140											
26	Same	2875	1000			S Wallace	4075	600											
27	Jordan New H	4933	500			T Sears	11163	1800											
28																			
29																			
30	Kuote H H + W	2979	1300			L Sullivan	62	1300											
31	Kennedy Caroline	6295	120			Bailey Cropper	25	410											
32	Kennedy New R	6295	120			Do	2775	460											
33																			
34																			
35	Lambert Leouard D Clinton	3151	1000			W Leaster	25	350										To Arthur Leonard 6-5-97	
36	Same	3151	1000			Do	2052	370											
37	Laney A W	3151	1000			Do	1	20											
38	Same	3151	1000			Do	313	60											
39	Lutz Catherine	2875	1000			S Wallace	5575	770											
40	Lincoln Marcia	2879	1300			L Sullivan	12873	4070											
41	Lincoln Chas P	2669	1000			R Stephenson	4616	1280											
42	Lincoln Orion E	4796	200			W Dunn	706	130										To Walter C Fulbright 5-5-98	
43	Same	2979	1300			L Sullivan	29047	9200										To Walter C Fulbright 5-5-98	
44	Same	2979	1300			Do	5713	1500										To Walter C Fulbright 5-5-98	
45	Lawson Joseph	158	1200			C Simms	6	160											

45420

70887 4114 84

Duplicate of Taxes Assessed upon Real Property in

No.	OWNER'S NAMES.	No. of Entry.	Original Quantity.	TOWNS.	Feet Front.	ORIGINAL PROPRIETORS.	Number of Acres.		VALUE.	
							Hds.	Dollars.	Dollars.	Cts.
1	Lawson Leah C	158	1200			C Linnus	504	160		
2	Same	158	1200			Do	50	900		
3	Loveland Harriet H	158	1200			Do	50	870		
4	Loudon Daniel W	368	11000			L Sullivan	3837	1490		
5	Same	368	11000			Do	5480	1820		
6	Smith Pease S	1208	82			Daniel Clark	1590	660		
7	Little Mary J et al	2980	800			J M Gregory	99	2100		
8	Little Ida Belle	4933	500			J Sears	165	40		
9	Loudonock Harry et al	2308	1000			W Vance	5	80		
10	Same	12209	260			J Galloway	39	650		
11										
12										
13	McNelly Agnes R	2981	1000			A Tabor	123	3210		
14	Same	2875	1800			Wallace Gregory	143	2750		
15										
16										
17	Marsh Stanton	4610	481			P Mansfield	90	1870		
18	Marsh Alice J	2669	1000			R Stephenson	35	890		
19	Murphy John	3752	1000			L Leonard	6010	770		
20	Marks James E	3749	600			J Coleman	130	2030		
21	Same	3749	600			Do	30	450		
22	Same	3749	600			Do	12	180		
23	Mogill Cornelius	2979	1300			L Sullivan	1150	460		
24	Morse Amos C et al	4880	2150			J Hayes	14180	2670		
25										
26	Noroid Joshua	3157	1000			W Carter	31	660		
27	Same	15309	260			J Galloway	460	70		
28	Noroid J B	4933	500			J Sears	2150	370		
29	Nash Elizabeth	3742	200			J Wilson	7550	1710		
30										
31	Powers Catherine	3241	200			W R Harrison	37	550		
32	Powers Chas A	2983	1000			A Tabor	6225	1360		
33	Parmer W H	3151	1000			W Carter	7	200		
34	Parmer Andrew	3151	1000	Parmer 240		Do	2	120		
35	Paver John	3697	1000			G McCreedie	11050	1730		
36	Same	3741	100			J Wilson	112	1770		
37	Same	3742	200			Do	40	560		
38	Same	2983	1000			A Tabor	156	3040		
39	Same	2983	1000			Do	83	1370		
40	Same	2875	1000			S Wallace	750	80		
41	Pohig Archibald	2875	1000			Do	4250	550		
42	Pohig Jess B	2875	1000			Do	5575	970		
43	Same	2875	1000			Do	6050	790		
44	Pohig Joseph W	2875	1000			Do	57	1260		
45	Pohig J H	2875	1000			Do	55	880		

State, County, &c. 1897.	Delinquent Land.		Delinquent Ditch.		Delinquent Road.		Special Taxes.		TRANSFERS.	
	Dolls.	Cts.	Dolls.	Cts.	Dolls.	Cts.	Dolls.	Cts.	Dolls.	Cts.
950										
1404		781							To John Braun & Sons To Walter Edwards 5-10-97	1
1358		716		31					Sarah Edwards 4-21-97	2
2324									To Clarissa Swanwick 7/23/98	3
2839										4
1030										5
3276										6
62		69		08						7
125		208								8
1014		169								9
										10
										11
										12
5007									To Minnie U. Harine 9-17-97	13
4290									To Minnie U. Harine 9-17-97	14
										15
										16
2918										17
1388										18
1202										19
3166										20
702										21
281										22
718										23
4165		4637		52					To Mary E & May S Drakefield 7/4/98 To Ella Townsend - 12-31-97, To David & H. Drakeful	24
										25
1030										26
110										27
577										28
2667										29
										30
858										31
2121										32
312										33
187										34
2698										35
2761										36
874										37
4742										38
2137										39
125										40
858										41
1514										42
1232										43
1965										44
7373										45

42090 65660 7145 91

Duplicate of Taxes Assessed upon Real Property in

Allen Township

Union County, O., for the Year 1897.

No.	OWNER'S NAMES.	No. of Entry.	Original Quantity.	TOWNS.	Feet Front.	ORIGINAL PROPRIETORS.	Number of Acres.	VALUE.		State, County, &c. 1897.	Delinquent Land.	Delinquent Ditch.	Delinquent Road.	Special Taxes.		TRANSFERS.
								Hds.	Dollars.					Dolls.	Cts.	
1	Poling S.H.	2875	1000			S Wallace	51 90	660								1
2	Poling P.P.	2875	1000			Do	10 50	130								2
3	Poling Lawrence J.	2980	800			J.M. Gregory	23	420								3
4	Poling Curran E.	4812	833			B. Boissan	21	350								4
5	Poling Jeremiah	2875	1000			S Wallace	51 50	1110								5
6	Same	2875	1000			Do	62	1240								6
7	Same	2875	1000			Do	24 68	560								7
8	Same	2983	1000			A. Tabor	49	2130								8
9	Poling Joseph	2875	1000			S Wallace	110	1830								9
10	Same	2983	1000			A. Tabor	48 25	1330								10
11	Poling James Jr.	2981	1000			Do	58 50	1450								11
12	Poling Reuben	2981	1000			Do	76	1140								12
13	Same	2981	1000			Do	58 50	1280								13
14	Poling Nathan	2981	1000			Do	13 50	240								14
15	Poling Sarah J.	2981	1000			Do	25	350			3 03	71				15
16	Poling Dexter	2981	1000			Do	10	150			1 30	27				16
17	Poling Orasmus	7022	866 2/3			R. Haggard	205 75	3500								17
18	Poling Henry	2875	1000			S Wallace	50	700								18
19	Same	2875	1000	Alcoter		Do	26 33	440								19
20	Same	2980	1000	Do	330	Wallace & Gregory	1 50	280								20
21	Same	4812	833 1/3	Do	508	B. Boissan	5	170								21
22	Same	4812	833 1/3			Do	17 50	310								22
23	Same	4812	833 1/3			Do	210 51	4270								23
24	Poling James P.	2875	1000			S Wallace	30	400								24
25	Poling Theodore	2875	1000			Do	50	720			6 24	68				25
26																26
27																27
28																28
29	Robinson Thomas	158	1200			C. Simms	25	430								29
30	Robinson Samuel	158	1200			Do	25	430								30
31	Same	158	1200			Do	61 10	1070								31
32	Robinson Francis J.	158	1200			Do	14 50	200								32
33	Same	158	1200			Do	50 75	750								33
34	Same	158	1200			Do	70	1280								34
35	Same	3749	600			J. Coleman	30	390								35
36	Same	3749	600			Do	30 75	400								36
37	Robinson Wm J.	158	1200			C. Simms	11 10	170								37
38	Same	12308	1000			W. Vance	94 75	1570								38
39	Reams Samuel	12308	1000			Do	169	2320								39
40	Reams Alpha J.	2833	1000			P. Mansfield	20	310			807	117				40
41	Reams George	12308	1000			W. Vance	60	820								41
42	Same	12308	1000			Do	16 50	220								42
43	Same	12308	1000			Do	40 60	570								43
44	Same	12308	1000			Do	5	60								44
45	Same	12308	1000			Do	9 13	130								45

5th 51 1/2 a To Charles E. Wharton 9-11-97

To Charles W. Holyman 4-30-98

By Decent + Died To Mary A. Robinson 4-20-98
By Decent + Died To Mary A. Robinson 4-20-98

36280 56596 1864 283

Duplicate of Taxes Assessed upon Real Property in

Allen Township

Union County, O., for the Year 1897.

No.	OWNER'S NAMES.	No. of Entry.	Original Quantity.	TOWNS.	Feet Front.	ORIGINAL PROPRIETORS.	Number of Acres.	VALUE.		State, County, &c. 1897.	Delinquent Land.	Delinquent Ditch.	Delinquent Road.	Special				TRANSFERS.	
								Hds.	Dollars.					Taxes.					
										Dolls.	Cts.	Dolls.	Cts.	Dolls.	Cts.	Dolls.	Cts.		
1	Reukley Henry	3151	1000			W Carter	88	1470		2293									1
2	Same	3749	600			J Coleman	3350	510		796									2
3	Reed Delia	2979	300			L Sullivan	6640	1890		2948									3
4	Reed Norton	5746	480			J Galloway &c	2575	420		656	365								4
5	Rodgers J G (Tax)	158	1200			Le Simms	25	340		530	590	164							5
6	Same	158	1200			Do	20	380		593	660								6
7	Rice Edward A	4933	580			J Seaw	6535	1070		1669	929	306							7
8	Rice Henry C	3152	200			W Carter	101	1670		2605									8
9																			9
10																			10
11																			11
12	Stilling Olive	2980	800			J M Grogan	49	830		1295	720								12
13	Stillings J & S	2983	1000			A Parbom	144	2650		4134									13
14	Stilling Thomas	2983	1000			Do	96	2420		3775									14
15	Same	2979	1300			L Sullivan	63	1210		1887									15
16	Same	2979	1300			Do	2	120		188									16
17	Same	2983	1000			A Parbom	80 75	1740		2714									17
18	Stake John W	4606	320			J Guether	35	590		920									18
19	Same	1762	140			Cecilia Wither	25 25	510		796									19
20	Stewart Matilda et al	5746	360			J Galloway	40	750		1170									20
21	Same	5746	360			Do	11	210		328									21
22	Spair J W	3749	1600			Sullivan Coleman	74	1610		2512									22
23	Spair Delmar	3681	1600			Do	36	820		1280									23
24	Spair Ellis	2669	1000			R Stephenson	20	560		874									24
25	Spair John	2669	1000			Do	20	560		874									25
26	Spair Clement	3749	600			J Coleman	27	480		749									26
27	Same	2981	1000			A Parbom	20 60	280		437									27
28	Spair Millie	2981	1000			Do	40	650		1014	1129	105							28
29	Spair John et al	3749	1600			Sullivan Coleman	100	1870		2917									29
30	Spair Daniel A	3681	1600			Do	25	440		686									30
31	Same	3749	600			J Coleman	8	150		234									31
32	Spair Loretta	3151	1000			W Carter	2 13	120		188	104								32
33	Spair L A	158	1200			Le Simms	8 50	290		452									33
34	Spair L Eddy	3749	600			J Coleman	56	1030		1606									34
35	Spair John F	2833	1000			P Mansfield	6	280		437									35
36	Spair John + J W	3151	1000			W Carter	137	200		312	174								36
37	Spair Henry C	2669	1000			R Stephenson	69	1920		2995									37
38	Spair Mary L	2875	1800			Walter Grogan	77 75	1730		2698									38
39	Muffin Levi	3681	1000			L Sullivan	100	3380		5272									39
40	Same	3163	1000			R Stephenson	39	1090		17									40
41	Same	3163	1000			Do	50	1930		3010									41
42	Same	102	740			H Whiting	33 08	1020		1592									42
43	Same	3681	2000			Mansfield et al	135 20	4780		7456									43
44	Same	3681	1000			L Sullivan	50	920		1435									44
45	Same	3681	1000			Do	50	1090		17									45

47 A to Matilda Stewart 6-25-97

30 47 A to Matilda Stewart 8-18-97

160 47 A to Henry R Clark 11-10-97

45980 71726 4671 575

Duplicate of Taxes Assessed upon Real Property in

No.	OWNER'S NAMES.	No. of Entry.	Original Quantity.	TOWNS.	Feet Front.	ORIGINAL PROPRIETORS.	Number of Acres.		VALUE.	
							Hds.	Dollars.	Dollars.	Cts.
1	Shuffler, Thompson	3151	1000			Whearte	262	140		
2	Sparks, Luisa L	12308	1000			W Vance	1	20		
3	Same	15309	260			J Galloway	49	910		
4	Smith, Robert	2308	1000			W Vance	5025	700		
5	Smith, Alexander	3151	1000			Whearte	185	480		
6	Smith, William	158	1200			L Simms	1420	200		
7	Smith, Edgings des	15309	260			J Galloway	1	20		
8	Same	7022	866 1/2			R Haggard	8873	1140		
9	Same	7022	866 2/3			Do	58939	10020		
10	Same	14602	40			H Main	3880	650		
11	Same	3151	1000			Whearte	5424	1000		
12	Same	3151	1000	Pitts		Do	2875	3680		
13	Same	3151	1000	Do	400	Do	280	90		
14	Same	3151	1000	Do		Do	213	3540		
15	Southard, W. C. & Blain	2308	1000			W Vance	51	790		
16	Southard, W. C. & Blain	2980	800			J Mc Gregor	9450	2160		
17	Southard, John W	2980	800			Do	70	1120		
18	Statten, Archie	158	1200			L Simms	83	570		
19	Smith, J	158	1200			Do	16	230		
20	Stall, Catharine	4812	833 1/2			B Boisson	35	450		
21	Spague, Elizabeth	4812	833 1/2			Do	5266	760		
22	Spague, Prailay	4812	833 1/2			Do	25	300		
23	Spauls, Joseph H	2981	1000			A Tarbow	15	330		
24	Statten, Catharine	3752	1000			J Leustard	4213	500		
25	Thurritt, Eli	102	740			H Whiting	475	110		
26	Thy, Augustus	158	1200			L Simms	64	1110		
27	Thurtt, Robert M. & Co	3748	200			L Sullivan	13	160		
28	Staley, Walter & Della	2973	2300			Tarbow, Sullivan	148	3000		
29	Same	2875	1000			J Wallace	6350	1160		
30	Stall, Fred	3152	200			Whearte	40	510		
31	Sharp, Eliza	158	1200			L Simms	5271	930		
32										
33										
34										
35										
36	Thompson, Rebecca	12308	1000			W Vance	60	860		
37	Thou, John	12262	140			Evans & Wilkin	1875	250		
38	Turner, G. A	7022	866 1/2			R Haggard	2	30		
39	Tussing, L Benton	12308	1000			W Vance	60	890		
40	Same	12308	1000			Do	60	840		
41										
42	Vail, Estella	15309	260			J Galloway	3350	660		
43										
44										
45										

40310

Allen Township

Union County, O., for the Year 1897.

State, County, &c. 1897.	Delinquent Land.		Delinquent Ditch.		Delinquent Road.		Special Taxes.		TRANSFERS.		
	Dolls.	Cts.	Dolls.	Cts.	Dolls.	Cts.	Dolls.	Cts.	Dolls.	Cts.	
	218									1 To Alex & Eben Smith 5-21-98	1
	32	82									2
	1420	2370									3
	1092										4
	749										5
	312	347									6
	32										7
	1778										8
	15632										9
	1014										10
	1560										11
	5740										12
	140										13
	5522										14
	1232										15
	3369										16
	1747										17
	890	495	144								18
	359	399									19
	702	391									20
	1186										21
	468										22
	515										23
	780										24
	172										25
	1730	964	82								26
	250	139									27
	4680										28
	1809										29
	796										30
	1451										31
											32
											33
											34
											35
	1342										36
	390										37
	47	25									38
	1388										39
	1310										40
										(April to June 30) 10 A To L. N. Tussing 6-15-97. 50 a. To Eben Benton 1-4-98	41
	1030										42
											43
											44
											45

628 84 5482 226

Duplicate of Taxes Assessed upon Real Property in

Claibourne Township

Union County, O., for the Year 1897.

No. of Entry	Original Quantity	TOWNS.	Feet Front.	ORIGINAL PROPRIETORS.	Number of Acres.	VALUE.		State, County, &c. 1897.	Delinquent Land.	Delinquent Ditch.	Delinquent Road.	Special		TRANSFERS.		
						Dolls.	Cts.					Taxes.	Taxes.			
						Dolls.	Cts.	Dolls.	Cts.	Dolls.	Cts.	Dolls.	Cts.			
1				L Jeyne	2	40		58								1
2				H Ruffin	3315	610		890								2
3				Blaitourne	12110	3030		4474								3
4				Do	780	140		204								4
5				L Jeyne	1750	310		453								5
6				Do	950	160		234	136							6
7				Blaitourne	23	360		576								7
8				Do	350	160		234								8
9				J Nicholas	1475	450		657								9
10				Blaitourne	513	630		970								10
11				W Pelham	16	330		482								11
12				L Jeyne	2050	380		555	323							12
13				W Pelham	1063	310		453								13
14				L Jeyne	10	210		307								14
15																15
16																16
17				Blaitourne	97	1760		2570								17
18				Blaitourne	5038	1360		1986								18
19				Do	2640	470		686								19
20				Do	50	1330		1942								20
21				Do	7025	1560		2277								21
22				Do	63	1700		2482								22
23				Do	5090	1070		1562								23
24				Do	1107	210		367								24
25				Do	13	230		336								25
26				Do	3950	840		1276								26
27				Do	50	1050		1534								27
28				Do	4630	990		1445								28
29				Do	1	20		29								29
30				Blaitourne	12	180		263	153	09						30
31				Blaitourne	4377	1300		1898	1106							31
32				Do	80	2090		3052	1779							32
33				Do	10	290		424								33
34																34
35																35
36																36
37				W Pelham	11450	2680		3912								37
38				J Nicholas	4750	1210		1766								38
39				W Pelham	75	2130		3110								39
40				Do	2	230		336								40
41				Do	50	1220		1780								41
42				W Moore	45	830		1212								42
43				W Pelham	250	190		278								43
44				Do	12	270		394								44
45				Blaitourne	1131	340		496	289	879						45

To Arthur Elliott 6-18-97
To John Smart 5-18-97

To J. L. Luntark 5-13-97 To Emma Brekeford 6-27-98

Ind. 1/3 To Oscar V Davis 7-5-98
By Will To Hon. B. O. Carter V. Davis 1-18-98

11³⁰ A To Abram L. & Anna Ransom 6-14-97

To Harry A. M^r Currier 5-24-97

32670

477 3756 858

Duplicate of Taxes Assessed upon Real Property in

Claibourne Township

Union County, O., for the Year 1897.

No.	OWNER'S NAMES.	No. of Entry.	Original Quantity.	TOWNS.	Feet Front.	ORIGINAL PROPRIETORS.	Number of Acres.	VALUE.		State, County, &c. 1897.	Delinquent Land.		Delinquent Ditch.		Delinquent Road.		Special Taxes.		TRANSFERS.		
								Hds.	Dollars.		Dolls.	Cts.	Dolls.	Cts.	Dolls.	Cts.	Dolls.	Cts.			
1	Fish Elizabeth	220	1250 1/2			R. Claitourne	120	2460													
2	Same	6307	1200			W. Pelham	85	1880													
3	Fish William	5809	2000			J. Nicholas	95	2390													
4	Puller Louquahie	5809	2000			Do	40	1100													
5	Fisher Sarah A	6293	4267			B. Claitourne	14	310													
6	Dreghwater New	6308	280			W. Pelham	46	960													
7	Dryman Jonathan J	6308	280			Do	39	910													
8	Fisher Margaret	6307	1200			Do	35	870													
9	Fish Jay L	6308	280			Do	150	273380													
10	Same	220	1250 1/2			R. Claitourne	50	850													
11	Francis Chas A	7869	400			J. Gibson	95	2070													
12	Same	11346	1200			A. Latham	13	270													
13	Fulton Anna	7869	800			J. Gibson	3	50													
14	Same	11346	1200			A. Latham	1	20													
15	Terguson W A	6301	400			J. Ruffin	14	250													
16																					
17																					
18	George James S	6307	1200			W. Pelham	70	100													
19	Gradyoff Jonathan	6293	4267			B. Claitourne	57	140													
20	Anna William	6293	4267			Do	41	1020													
21	Gast Mary	6161	823			J. Wilson	58	1370													
22	Graham Thos B	6307	2400			W. Pelham	97	2170													
23	Graham John	6307	2400			Do	90	2470													
24	Graham Sylvester W	6293	4267			B. Claitourne	14	440													
25	Gording J R	6301	400			J. Ruffin	27	120													
26	Same	7009	800			A. Moore	50	890													
27	Samuel Astor A	7008	2400			W. J. Hancock	42	930													
28	Gates Hannah	7008	2400			Do	10	210													
29	Gavro Lide	7869	4000			J. Gibson	50	1010													
30	Gast John W	6129	407			J. Toggart	46	930													
31	Grindall Chas Schol	220	416			R. Claitourne	40	760													
32	Same	7009	800			A. Moore	50	930													
33																					
34																					
35	Hedgs Egn	6293	4267			B. Claitourne	122	2980													
36	Hedgs Abel	7008	2400			W. J. Hancock	52	1410													
37	Hartley Geo + Letta	5809	2000			J. Nicholas	45	1010													
38	Hartley George	5809	2000			Do	9	170													
39	Hartley John	5809	2000			Do	105	200													
40	Same	7008	2400			W. J. Hancock	3	50													
41	Hartley Abigail L	7008	2400			Do	7	130													
42	Hatcher Joseph R	7008	2400			Do	39	1120													
43	Same	7008	2400			Do	17	370													
44	Same	5809	2000			J. Nicholas	105	2530													
45	Hatcher Susan	220	1250 1/2			R. Claitourne	10	180													

✓ To Nathan Martino 4-98
 ✓ To Nathan Martino 4-16-98

41410 60462 5960 291

Duplicate of Taxes Assessed upon Real Property in

Claitourne Township

Union County, O., for the Year 1897.

No.	OWNER'S NAMES.	No. of Entry.	Original Quantity.	TOWNS.	Feet Front.	ORIGINAL PROPRIETORS.	Number of Acres.	VALUE.	
								Hds.	Dollars.
1	Hard Margaret	220	1750 1/2			R Claitourne	9220	2460	
2	Howison W B	6161	823			J Crause	11025	2640	
3	Howison Chas O	6161	823			Do	15775	3320	
4	Same	6161	823			Do	75	1820	
5	Howison J G	6161	823			Do	4250	840	
6	Howison Mary	6161	823			Do	20	440	
7	Howison Albert W	6161	823			Do	4	200	
8	Same	6161	823			Do	20	380	
9	Same	6161	823			Do	258	60	
10	Howison Stephen J	6161	823			Do	1750	440	
11	Hill Morris W	7008	2400			Mr J Hawthes	1286	290	
12	Hoskins John	6307	1200			W Pelham	150	50	
13	Hamilton Geo B	6307	1200			Do	2150	520	
14	Same	13440	1039			C Wallace	20955	6050	
15	Same	220	1750 1/2			R Claitourne	975	210	
16	Haudley Geo G & Co	13440	1039			C Wallace	11188	3210	
17	Haudley Geo B	13440	1309			Do	977	240	
18	Same	13440	1309			Do	3940	890	
19	Same	13440	1309			Do	15	350	
20	Hoover Adam W	5809	2000			J Nicholas	2709	720	
21	Same	5809	2000			Do	326	120	
22	Hite Mrs A	6293	4267			B Claitourne	8084	1710	
23	Hartman Jacob	6293	4267			Do	3956	1270	
24	Hartman Walter J R	6293	4267			Do	21	930	
25	Same	6293	4267			Do	3154		
26	Huff Henry	6293	4267			Do	44	1050	
27	Huff Elizabeth	6293	4267			Do	11	200	
28	Hoskins Perry	6307	1200			W Pelham	20	510	
29	Hays Joanka	7869	400			J Gibson	100	2170	
30	Howard Ann	220	1250 1/2			R Claitourne	13	590	
31	Hedge Ezra	6293	4267			B Claitourne	20	480	
32	Hasting Cynthia	6293	4267			Do	20	360	
33	Hawks Allen	5809	2000			J Nicholas	36	950	
34	Holt Margaret	7008	2400			Mr J Hawthes	3109	800	
35	Hayden Richard	6293	4267			B Claitourne	2070	480	
36	Hollenback John	6161	823			J Crause	10150	2020	
37	Harmon James S	6293	4267			B Claitourne	75	2050	
38									
39									
40	Jolliff Margaret	6107	633 1/2			L Jaynes	10150	2330	
41	Johnson Francis O	6107	633 1/2			Do	352	240	
42	Same	6107	633 1/2			Do	195	50	
43	Same	6107	633 1/2			Do	20	410	
44	Jolliff John	7008	2400			Mr Hawthes	3988	770	
45	Same	7008	2400			Do	6487	1890	

State, County, &c. 1897	Delinquent Land.		Delinquent Ditch.		Delinquent Road.		Special Taxes.				TRANSFERS.	
	Dolls.	Cts.	Dolls.	Cts.	Dolls.	Cts.	Dolls.	Cts.	Dolls.	Cts.		
3590	2093			42								1
3854												2
4848												3
2658												4
1226												5
642												6
292	171											7
555	373											8
88	50											9
642												10
424												11
73												12
760												13
8834												14
307												15
4686												16
350												17
13												18
510												19
1050												20
175												21
2496												22
1854												23
1358												24
1533												25
292												26
745												27
2168												28
860	502			09								29
7												30
526	307											31
1387												32
1168												33
7												34
2950	1720											35
2994												36
												37
												38
34												39
350	204											40
73	43											41
599	348											42
1124												43
2760												44
6790												45

To Village of Richmond 4-5-98 Grant Pt. Ind

To John D Powell 6-12-97

To Benjamin L Raus 3-16-98 To Alice Mousmith 4-4-98

To Drabell Jolliff May 2-1898 + To Jonathan Erwin 5-6-98

Duplicate of Taxes Assessed upon Real Property in

Clairbourne Township

Union County, O., for the Year 1897.

No.	OWNER'S NAMES	No. of Entry	Original Quantity	TOWNS.	Feet Front	ORIGINAL PROPRIETORS	Number of Acres	VALUE.		State, County, &c. 1897.	Delinquent Land.	Delinquent Ditch.	Delinquent Road.	Special Taxes.		TRANSFERS.	
								Hds.	Dollars.					Dolls.	Cts.		Dolls.
1	Lougstaff E W	6293	4267			B Clairbourne	2745	480	701							To J Henry Huff 11-26-97	
2	Lougstaff J E	5809	2000			J Nicholas	4875	1250	1875								
3	Lougstaff Marshall	5809	2000			do	4150	1210	1766								
4	Lou A J & H Hoffman	6228	500			Evans Quings	1763	320	467								
5	Same	12654	500			Thur Newdick	16296	4160	6073								
6	Landon James	12654	500			do	50	1070	1562							To Saml J Runygarner 5/7/98	
7	Loux O P	6293	4267			B Clairbourne	16	370	540								
8	Same	6228	500			Evans Quings	26033	5980	8730								
9	Same	12654	500			W Mustick	1940	400	584								
10	Same	6293	4267			B Clairbourne	5075	900	1314								
11	Same	6293	4267			do	20	460	672								
12	Lake Allen W	5809	2000			J Nicholas	65	1750	2555								
13	Lake John	5809	2000			do	44	980	1431								
14	Lake New A	6293	4267			B Clairbourne	406	90	131								
15	Lane Gustie	6107	633 1/3			L Jaynes	2	130	190								
16	Same	6107	633 1/3			do	1	20	29								
17	Lougstaff Mary D	6293	4267			B Clairbourne	75	20	29								
18	Loue Jacob	6107	633 1/3			L Jaynes	3050	640	934								
19	Lou Dow J E	6107	633 1/3			do	172	40	58		37						
20	Lister Calvin	5809	2000			J Nicholas	1	100	146								
21	Livingston New	220	1250 1/2			B Clairbourne	20	440	642		375	13					
22																	
23																	
24																	
25	McAllister Jesse W	6293	4267			B Clairbourne	3147	560	818								
26	Same	6293	4267			do	11270	2660	3883								
27	Same	6293	4267			do	598	130	190								
28	McAllister Lucy A	1139	750			F Smith	15	710	1037								
29	Same	5809	2000			J Nicholas	66	1850	2701								
30	McAllister Cassius	5809	2000			do	9	160	234								
31	Same	6033	1000			J Baird	43	770	1124								
32	McAllister L L	6033	1000			do	5	90	131								
33	McAllister Ida U	7008	2400			W Hancock	4340	1210	1766								
34	Mc Miller R D	220	416			B Clairbourne	7940	1730	2520								
35	Mc Miller R G	220	416			do	50	1370	20								
36	Mc Miller Andrew	220	416			do	54	1180	1722								
37	Mc Miller John	220	416			do	6660	1460	2131								
38	Mc Troy Samuel	220	416			do	59	1080	1576								
39	Mc Troy William	7869	400			J Gibson	17	400	584								
40	Mc Troy Wm S	7008	2400			W Hancock	9625	2390	3490								
41	Mc Leule James	7009	800			A Moore	50	1060	1547								
42	Mc Farland E J	5809	2000			J Nicholas	40	880	1285		749	741					
43																	
44																	
45																	

40500

59123 1158 13

Duplicate of Taxes Assessed upon Real Property in

Claitourne Township

Union County, O., for the Year 1897.

No.	OWNER'S NAMES.	No. of Entry.	Original Quantity.	TOWNS.	Feet Front.	ORIGINAL PROPRIETORS.	Number of Acres.	VALUE.		State, County, &c. 1857.	Delinquent Land.	Delinquent Ditch.	Delinquent Road.	Special Taxes.		TRANSFERS.
								Hds.	Dollars.					Dolls.	Cts.	
1	Moore Hydas	5809	2000			J Nicholas	1575	320								
2	Moore Hydas et al	5809	2000			Do	30	880								
3	Miller John B	6307	1200			W Pelham	4550	1190								
4	Same	6307	1200			Do	2422	540								
5	Same	6307	1200			Do	16	360								
6	Miller J B & W W	220	1250 1/2			R Claitourne	3850	680								
7	Miller Evaline	7869	800			J Gibson	3	60								
8	Same	11346	1200			A Latham	7	120								
9	Moore Rebecca A	6293	4267			B Claitourne	W	710								
10	Moore Geo W & E	6107	633 1/3			L Joyner	20	370								
11	Same	6107	633 1/3			Do	950	270								
12	Same	6107	633 1/3			Do	8	150								
13	Moore Geo W	6107	633 1/3			Do	578	100								
14	Moore W C	220	1250 1/2			R Claitourne	1257 1/2	2320								
15	Milligan James C	5809	2000			J Nicholas	28	610								
16	Mariott Cirius S	7008	2400			W J Leavitt	36	850								
17	Mariott Joshua P	7008	2400			Do	16	640								
18	Same	7008	2400			Do	153 7/8	1330								
19	Mariott O B Hubert	7008	2400			Do	124	2960								
20	Mariott H W	7009	800			A Moore	206	4420								
21	Murphy Nancy	6107	633 1/3	Clait.		L Joyner	44	860								
22	Same	6107	633 1/3	Do		Do	2	50								
23	Murphy Mary E	6107	633 1/3	Do		Do	50	970								
24	Monrasmith James	6307	1200			W Pelham	98	200								
25	Monrasmith J W	220	416			R Claitourne	35	620								
26	Milligan George	5809	2000			J Nicholas	21	370								
27	Same	5809	2000			Do	12	260								
28	Moses Lorenzo	6293	4267			B Claitourne	8	170								
29	Munson Theodore	6293	4267			Do	50	980								
30	Morris Ross E	6293	4267			Do	1	100								
31	Same	6293	4267			Do	50	20								
32	Martin John M	5809	2000			J Nicholas	1167 1/2	2660								
33	Morrow W M	7869	400			J Gibson	3640	640								
34	Mulligan Thomas	7008	2400			W J Leavitt	20	480								
35	Morris J B	6293	4267			B Claitourne	1	30								
36	Meyer J W	6293	4267			Do	39	950								
37	Mathe Elizabeth	220	1250 1/2			R Claitourne	12	290								
38	Same	220	1250 1/2			Do	13	230								
39	Mayer Philip	5809	2000			J Nicholas	2	40								
40	Same	7008	2400			W J Leavitt	250	50								
41	Moore James F	7869	400			J Gibson	50	930								
42	Mathe Elizabeth	220	1250 1/2			R Claitourne	13	230								
43	Maddox James A & August	220	1250 1/2			Do	27	550								
44	Michigan Mutual Life Ins Co	7009	800			A Moore	70	1330								
45	Midlow John E	6307	2400			W Pelham	44	890								

Admin. Rec. J. Harrison Sept 7-23-98

To W. W. Bulen 12-11-97

32780 49859 2377 17

Duplicate of Taxes Assessed upon Real Property in

Claitourne Township

Union County, O., for the Year 1897.

No.	OWNER'S NAMES.	No. of Entry.	Original Quantity.	TOWNS.	Feet Front.	ORIGINAL PROPRIETORS.	Number of Acres.	VALUE.		State, County, &c. 1897.	Delinquent Land.	Delinquent Ditch.	Delinquent Road.	Special Taxes.		TRANSFERS.				
								Hds.	Dollars.					Dolls.	Cts.		Dolls.	Cts.	Dolls.	Cts.
1	Moore G W	6107	633 1/2	Clait.		L Joyner	3510	710												
2	Maniott Charles J	7869	400			J Gibson	105	1870												
3																				
4																				
5	Kiel William A	6293	4267			B Claitourne	2975	840												
6	Kiel C G	7008	2400			W D Brothers	750	140												
7	Same	7008	2400			Do	4365	1120												
8	Morris Margaret	6107	633 1/2	Clait.		L Joyner	3250	580												
9	Same	6107	633 1/2			Do	40	10												
10	Morris Alexander	6293	4267			B Claitourne	1616	420												
11	Nippau RR Co	5809	200	Clait.		J Nicholas	125	30												
12	Noggle New D	6301	400			J Ruffin	5	200												
13																				
14																				
15	Ostromy Thomas	13440	1039			C Wallace	5050	990												
16	Otto Fred	6161	823			J House	4025	950												
17	Oglestony Elias C	5809	2000			J Nicholas	42	1000												
18																				
19																				
20	Perry Mary M	13440	1039			C Wallace	350	330												
21	Same	1265	500			W Murdoch	6625	1500												
22	Perry Albert J	6308	280			W Pettaw	30	630												
23	Same	6308	280			Do	4950	980												
24	Perry Sarah J	6307	1200			Do	1452	330												
25	Parish Daniel + M A	13440	1039			C Wallace	70	1930												
26	Payney June A	6293	4267			B Claitourne	30	660												
27	Payney William	6293	4267			Do	3	50												
28	Porter W A + A A	7008	2400			W D Brothers	75	1610												
29	Park Lydia	6301	400			J Ruffin	100	2030												
30	Powell John D	720	1250 1/2			B Claitourne	1	170												
31	Price James	7009	800			A Moore	1363	180												
32	Powell William	720	1250 1/2			B Claitourne	5364	1600												
33	Shepps M E G	6107	633 1/2			L Joyner	23	40												
34	Trichard Manta	6293	4267			B Claitourne	90	2270												
35																				
36																				
37																				
38	✓ Kuhl John J	5809	2000			J Nicholas	5370	1280												
39	Rodgers Simon	6161	823			J House	6263	1600												
40	Rodgers Joseph	7009	800			A Moore	12950	3390												
41	Same	720	416			B Claitourne	52	1010												
42	Rodgers Chas W	720	416			Do	40	700												
43	Same	7009	800			A Moore	25	780												
44	Ross J A	6293	4267			B Claitourne	71	1900												
45	Robinson W R	6301	400			J Ruffin	10925	2310												
								36140												

To Cynthia Hastings 11-26-97

To Mrs H Redine 5-26-97

52764 4946 2986

Duplicate of Taxes Assessed upon Real Property in

Claitourne Township

Union County, O., for the Year 1897.

No.	OWNER'S NAMES.	No. of Entry.	Original Quantity.	TOWNS.	Feet Front.	ORIGINAL PROPRIETORS.	Number of Acres.	VALUE.		State, County, &c. 1897.	Delinquent Land.	Delinquent Ditch.	Delinquent Road.	Special Taxes.		TRANSFERS.	No.
								Dols.	Cts.					Dols.	Cts.		
1	Randall Maurice J	6307	380			W Pelham	46.62	2230									1
2	Randall Chas	6161	823			J Grouse	76	1950									2
3	Russell June	6307	1200			W Pelham	10	210									3
4	Same	5809	2000			J Nicholas	8	180									4
5	Russell Sophronia	5809	2000			Do	15.61	340									5
6	Same	6307	1200			W Pelham	15.67	340									6
7	Rodgers J G	6293	4267			B Claitourne	40	980									7
8	Riley Joseph E	6107	633 1/3	Clait.		L Joynes	145	40									8
9	Reagle George	7869	800			J Gibson	80	1680									9
10	Robert E J	6161	823			J Grouse	47	980									10
11	Ramsey Chas	220	1250 1/2			B Claitourne	36.75	650									11
12	Ransom Abram L	6293	4267			B Claitourne	10	360									12
13																	13
14																	14
15																	15
16	Schiffel Thomas	6161	823			J Grouse	65	1410									16
17	Smith W R F	6161	823			Do	24	490									17
18	Surdick Moss	5809	2000			J Nicholas	4.75	110									18
19	Same	5809	2000			Do	94.90	2110									19
20	Smith Sarah E	5809	2000			Do	168.75	4200									20
21	Same	5809	2000			Do	45.75	1000									21
22	Same	5809	2000			Do	50.50	990									22
23	Same	5809	2000			Do	20	530									23
24	Smith Gerard	7008	2400			W J Canotter	13	280									24
25	Same	6293	4267			B Claitourne	20	510									25
26	Smith W P	6307	1200			W Pelham	2.67	170									26
27	Smy John C	6293	4267			B Claitourne	80	2090									27
28	Same	6293	4267			Do	25	630									28
29	Same	6293	4267			Do	9.90	200									29
30	Same	6161	823			J Grouse	16.70	360									30
31	Snowden Ruij A	6307	1200			W Pelham	25	1140									31
32	Same	220	1250 1/2			B Claitourne	48.75	820									32
33	Same	6307	1200			W Pelham	49.25	860									33
34	Snowden Martha G	6307	1200			Do	32	710									34
35	Stephenson L H	1344	1039			C Wallace	102.50	2520									35
36	Steph Magdalena	1264	500			W Wurdock	54	1350									36
37	Thister Jane	5809	2000			J Nicholas	4.50	80									37
38	Same	7008	2400			W J Canotter	27.80	610									38
39	Thister John Barbara	7008	2400			Do	35	750									39
40	Thister Laura	5809	2000			J Nicholas	33.70	740									40
41	Thister Lucy A	7008	2400			W J Canotter	11	3150									41
42	Thister Jane	7008	2400			Do	46	820									42
43	Sparko Lydia	6293	4267			B Claitourne	6.52	140									43
44	Smart Isaac	6293	4267			Do	12	210									44
45	Same	6293	4267			Do	30	820									45

see also To Mildred V Randall 4-26-98 all by 2 @ from this. To & To Carrie L Albrechtsen 4-26-98 - 212 To Flora A Gaus

see Dup. 1893. Redeemed to Mary Jenkins (now Mary Taylor) - carried in Rogers name by error

37a by Sheriff's Deed To Magdalena Schanz + all (54a) To John Schanz same 4-15-98. Und. 7 of 37a to Michael Pfeiffer 4-26-97

39740 59020 2174 06

Duplicate of Taxes Assessed upon Real Property in

No.	OWNER'S NAMES.	No. of Entry.	Original Quantity.	TOWNS.	Feet Front.	ORIGINAL PROPRIETORS.	Number of Acres.	VALUE.	
								Hds.	Dollars.
1	Mariott Frank W	6307	1200			W Pelham	30	750	
2	Moyle Chas	6293	4267			B Claitourne	2	60	
3									
4									
5	Edg Bunt Dd 230 Perry Sarah J	6307	1200			W Pelham	52	7840	
6	Shimney Sarah A	6307	1200			Do	2	50	
7	Parkins Maria	6307	1200			Do	1	110	
8									
9									
10	Rish Margaret	6307	380			W Pelham	167	120	
11	Rodgers Rebecca	6293	4267			B Claitourne	223	180	
12	Ross J A	6293	4267			Do	150	540	
13	Robinson Lulu D	6293	4267			Do	4	380	
14	Robinson Ida M	6293	4267			Do	93	1220	
15									
16									
17	Simpson James A	6307	1200			W Pelham	746	200	
18	Shaffer Louisa	6307	1200			Do	27	180	
19	Shultz Emma J	6293	4267			B Claitourne	2	230	
20	Snyder Margaret M	6307	1200			W Pelham	125	50	
21	Snyder Chas F	6307	1200			Do	125	50	
22	Shoup James D	7008	2400			W J Knott	1	30	
23	Same	7008	2400			Do	1	110	
24									
25									
26	A J Speatt } State of Ohio	6293	4267			B Claitourne	2	340	
27	M W Hill } Same	6307	1200			W Pelham	5	520	
28	New R Kirby } Same	6293	4267			B Claitourne	2	50	
29	L E Wharton } Same	6307	1200			W Pelham	880	210	
30									
31									
32	Thompson Frank P	6293	4267			B Claitourne	194	50	
33	Same	7008	2400			W J Knott	10750	2790	
34	Thompson James E	6293	4267			B Claitourne	10350	2530	
35	Tobin John W	6293	4267			Do	2025	510	
36	Talman W J Williams	6293	4267			Do	5	130	
37									
38									
39	Ustal Manshall	6293	6667			Claitourne Barton	420	510	
40	Same	7008	6667			Do	6		
41									
42									
43	Wieg Ruby W	6293	4267			B Claitourne	1850	440	
44	Walker Solomon	6293	4267			Do	106	2610	
45	Willauer Fred S	6293	4267			Do	1	120	

Richwood School District

Union County, O., for the Year 1897.

State, County, &c. 1897.	Delinquent Land.		Delinquent Ditch.		Delinquent Road.		Special Taxes.		TRANSFERS.
	Dolls.	Cts.	Dolls.	Cts.	Dolls.	Cts.	Dolls.	Cts.	
	17	83							1
	1	03							2
									3
									4
	27	53	19	16					5
	86								6
	188								7
									8
									9
	205								10
	308								11
	923								12
	650								13
	2086								14
									15
									16
	342	208							17
	308	187							18
	393								19
	86								20
	86								21
	51								22
	188								23
									24
									25
	581	2944	3366						26
	889	7729	3877						27
	86								28
	359	1046							29
									30
									31
	86								32
	4770								33
	4326								34
	872								35
	222								36
									37
									38
	872	1061							39
									40
									41
									42
	752								43
	4463								44
	205	250							45
	28522	15341	9243						

1/2 A to Wesley W Davis 12-8-97. 1/2 A to Jas. W. McCoy 5-26-98 (transferred)
 1/2 A to Charles Curtis 6-8-97. Same to Maria Hill 10-27-97

no Bill 1 a to Sarah Perry 9-27-97

Redeemed + to Martin J. Heidner 12-7-97
 To Samuel Jackson 6-14-97 + to Lewis Powell 1-8-98
 Redeemed + to Martin J. Heidner 12-7-97

1/2 A to Wesley W Davis 6-22-78 - Bal. (23.2) to Frank Boring 6-26-98

To John Baldauf 5-8-97 + to M. W. Hill 1-11-98

Duplicate of Taxes Assessed upon Real Property in

Union County, O., for the Year 1897.

No.	OWNERS' NAMES.	Number of In-Lot.	Number of Out-Lot.	What Part.	DESCRIPTION.				VALUE.
					Street.	Feet.	Street.	Feet.	
						Hds.		Hds.	
1	Burgess Margaret	329		all	Franklin	50		165	580
2	Same	330		all	Do	50		165	
3	Burgess William	47		Pt	Do	1850		132	1330
4	Berkowitz Hans	347		all	Blagrove	66		132	230
5	Browning Alameda		5	Mid	Do	35		132	350
6	Bigelow J E	48		Pt	Do	17		33	190
7	Brown Eben B	229		all	Clinton	3953	Hooket	200	490
8	Same	630		N side	Lynn	56		184	280
9	Same	631		all	Do	66		184	
10	Butler Mrs W	243		all	Ottawa	66	alley	14850	
11	Barlow Margaret	202		all	Franklin	4950		132	400
12	Biddle Ida M	85		all	Ottawa	33	alley	132	250
13	Browning Joseph	719		all	Blagrove	66	Hastings	132	20
14	Brockel Anna	258		all	Bowford	66	Do	132	20
15	Same	259		all	Do	66	alley	132	20
16	Same	260		all	Do	66	Do	132	20
17	Pailey Emma	341		all	Franklin	50		165	40
18	Same	342		all	Do	50	Fisher	165	40
19	Brooker William	758		all	Cherry	57		135	100
20	Bughuagan J W	779		Pt	Ottawa	33	33	14850	20
21	Same	780		W Pt	Do	33	33	14850	20
22	Same	786		Pt	Bowford	33	33	14322	10
23	Same	787		W Pt	Do	33	33	14322	10
24	Biddle Mrs A	86		all	Ottawa	33		132	140
25	Biddle Liba	775		all	Bowford	4950		132	100
26	Same	776		all	Do	4950		132	10
27	Browning C D	70		Pt	Franklin	18		132	620
30	Should be 19 1/2 feet front N. side.	45		Pt	Franklin	2250		132	1740
31	Court Geo W	46		Pt	Do	19		132	1860
32	Should be 22 1/2 feet front N. side.	47		Pt	Do	19		132	1860
33	Cass Lavona		10	Pt	Tustin	82			140
34	Same		11	Pt	alley				10
35	Charles Freeman	240		Pt	Ottawa	66	alley	14850	230
36	Same	239		all	Do	66	Do	14850	20
37	Coutright A B	46		Pt	Franklin	1850		132	1330
38	Coutright Mrs H	69		Pt	Do	20	alley	42	480
39	Same	169		all	Ottawa	33	Do	141	50
40	Same	275		all	Bowford	66	Phaun	132	40
41	Coutright Rachel	79		Pt	Ottawa	33		132	510
42	Same	80		Pt	Do	33	alley	132	
43	Coutright A E	111		all	Franklin	33		132	
44	Same	112		all	Do	33		132	610
45	Same	47		Pt	Do	1667		56	810

State, County, &c., for 1897.	Delinquent Land.		Delinquent Ditch.		Delinquent Road.		Special Taxes.		TRANSFERS.
	Dolls.	Cts.	Dolls.	Cts.	Dolls.	Cts.	Dolls.	Cts.	
	15 72								
36 04									2
6 23									3
9 49									4
5 15									5
13 28									6
7 59									7
4 61	275								8
10 84									9
6 78									10
54									11
54									12
54									13
109									14
109									15
271									16
54									17
54									18
27									19
27									20
27									21
379	276								22
271									23
27									24
16 80	1002								25
47 15									26
50 40									27
3 79									28
27									29
6 23									30
54									31
36 04									32
13 01									33
136									34
108									35
1382									36
1653									37
21 95									38
359 60	1503								39

To Elvora Butler 9-24-97

Jallice Phelps 2-1-98

13270

Duplicate of Taxes Assessed upon Real Property in

Union County, O., for the Year 1897.

LOTS.	OWNERS' NAMES.	Number of In-Lot.	Number of Out-Lot.	What Part.	DESCRIPTION.				VALUE.
					Street.	Feet.	Street.	Feet.	
						Hds.		Hds.	
1	Curry Georgia A	138		Pl	Blagrove	42		132	240
2	Cochran Mollie	667		all	Govr	65		85	150
3	Cochran Andrew	665		all	Do	66		184	30
4	Same	666		all	Do	65		78	30
5	Cochran Henry	573		all	Franklin	66.50		330	40
6	Same	574		all	Do	66.50		330	41
7	Same	575		all	Do	66.50		330	40
8	Coussell R D	737		all	Norris	66		20360	260
9	Same	738		all	Ottawa	75.90	alley	14850	40
10	Same	739		all	Do	66.65		165	40
11	Same	740		all	Do	67.65	Norris	20350	40
12	Catlin H L	351		all	Beatty	66		21560	440
13	Clark Mary E	189		all	Pearl	66		165	130
14	Chambers Oliver L	381		all	Beatty	60		19760	170
15	Cahill Uriah	355		all	Do	60		21560	390
16	Same	358		all	Do	60		21560	50
17	Cahill Austin	317		all	Do	60		132	50
18	Same	318		all	Blagrove	60		132	220
19	Croft Anna	360		all	Beatty	60		19760	40
20	Croft Howard A	357		all	Do	60		19760	180
21	Cutler James	48		NW	Franklin	17	Blagrove	56	1080
22	Church The M P	149		W ²	Bowford	66	alley	56	
23	Same	150		W ²	Do	66		66	210
24	Church The M E	119		SW	Fulton	50	Bowford	132	390
25	Church The Presbyterian	120		SW	Clinton	40		64	260
26	Clyde Anna D H	635		N ²	Lynn	63		184	100
27	Cyngill Isaac	223		all	Franklin	69.80	alley	165	510
28	Callahan Isaac	638		all	Lynn	66		184	110
29	Same	639		all	Do	66		184	20
30	Crawford John W	32		all	Ottawa	33	alley	132	520
31	Same	146		all	Bowford	66	Clinton	132	190
32	Cameron W D	2		all	Franklin	33		132	330
33	Same	143		all	Bowford	66		132	80
34	Same	144		all	Do	66	alley	132	340
35	Carter Sarah A	581		all	Franklin	66.50		330	30
36	Same	338		all	Do	50		165	40
37	Cramer Caroline M	89		all	Ottawa	33	alley	132	
38	Same	90		Pl	Do	31.17		132	270
39	Chavous H H	763		all	Bowford	49.50		132	210
40	Same	764		all	Do	49.50		132	20
41	Cahill Burton	73		all	Ottawa	33		132	370
42	Copper Cynthia V	778		all	Do	50		14850	30
43	Same	779		Pl	Do	16.66 2/3		14850	10
44	Same	785		all	Bowford	50		14322	10
45	Same	786		Pl	Do	16.66 2/3		14322	10

7760

State, County, &c., for 1897.	Delinquent Land.		Delinquent Ditch.		Delinquent Road.		Special Taxes.		TRANSFERS.
	Dolls.	Cts.	Dolls.	Cts.	Dolls.	Cts.	Dolls.	Cts.	
	650								
407									2
81									3
81									4
108									5
108									6
108									7
705	421								8
108	65								9
108	65								10
108	65								11
1193									12
352									13
461									14
1057									15
136									16
136	81								17
596	355								18
108									19
488									20
2926									21
									22
569									23
1057									24
705	421								25
271	161								26
1382									27
298									28
54									29
1410									30
515	897								31
894									32
217									33
922									34
81									35
108									36
									37
732									38
569									39
54									40
1003									41
81									42
27									43
27									44
27									45
210	28	2531							

• To Mary Johnston 4-9-98
 • To Mary Johnston 4-9-98
 • To Mary Johnston 4-9-98
 • To Mary Johnston 4-9-98

Duplicate of Taxes Assessed upon Real Property in

Union County, O., for the Year 1897.

No.	OWNERS' NAMES.	Number of In-Lot.	Number of Out-Lot.	What Part.	DESCRIPTION.				VALUE.
					Street.	Feet.	Street.	Feet.	
						Hds.		Hds.	
1	Gunes D H	681		all	Gabau	64		190	130
2	Gunes Mary D	682		all	do	64		190	20
3	Guns Geo R	298		all	Ottawa	1762	alley	15310	300
4	Same	91		all	do	33		132	
5	Same	92		all	do	33	Fulton	132	520
6	Gabau Nathan M	586		all	do	34		14850	
7	Same	587		E	do	17		14650	150
8	Hessie Harrison	653		all	Grove	66		184	120
9	Good Harry J	442		all	Fulton	6250		132	180
10	Gedman Thomhill	43		Pt	Franklin			132	540
11	Gick Mary	47	8	W	Blagrove	63		132	460
12	Gabau Anna	628		all	Lynn	66		184	260
13	Gill Chas F	75		all	Ottawa	33		132	
14	Same	76		all	do	33	Fulton	132	660
15	Gabau Thomas	673		all	Grove	110		564	320
16	Gill George G	241		all	Ottawa	66	Acacia	132	310
17	Gardner Mary	784		all	Bouford	50		14322	11
18	Gick Hannah		8	W	Blagrove	66	alley	132	570
19	Gill Chas F	69		NW	alley	20	do	90	330
20	Grindle Minerva	724		all	Blagrove	7276		221	50
21	Same	730		all	do	7657	Thomas	235	290
22	Gill Maggie E	103		all	Franklin	33		132	
23	Same	104		all	do	33	Bouford	132	940
24	Gill Thomas J		14	S	Fulton	66		132	380
25	Gabau Francis P	307		all	Ottawa	4370		108	220
26	Gandy Alexander	269		all	Bouford	66	alley	132	30
27	Guns Geo R	90		Pt		183		132	10
28	Good Nancy E	587		W	Ottawa	17		14650	
29	Same	588		all	do	33		14650	240
30									
31									
32									
33	Hastings L H	71		Pt	Franklin	5633		132	2290
34	Same	72		all	do	50	alley	210	460
35	Huffman Chas & Matilda	48		E	Blagrove	26	do	33	310
36	Hodges Elizabeth	384		all	Beatty	60		19760	10
37	Haggart James A	194		all	Clark	66		165	50
38	Same	195		all	do	66		165	50
39	Hammigan Thomas	196		all	Franklin	4950	alley	132	360
40	Holden Allen M	287		all	Bouford	66	Phillips	132	20
41	Same	288		all	do	66	alley	132	20
42	Same	289		all	do	66	do	132	20
43	Same	290		all	do	66	Hastig	132	140
44	Hastings M & J William	218		all	Oak	5742		132	40
45	Hodges J B & G H	582		all	Franklin	6650		330	30

10840

State, County, &c., for 1897.	Delinquent Land.		Delinquent Ditch.		Delinquent Road.		Special Taxes.		TRANSFERS.
	Dolls.	Cts.	Dolls.	Cts.	Dolls.	Cts.	Dolls.	Cts.	
	352	209							1
	54	33							2
	813								3
									4
	1409								5
									6
	407	485							7
	325								8
	488								9
	1463								10
	1247								11
	705	421							12
									13
	1789								14
	867								15
	840	501							16
	27	15							17
	1545								18
	894								19
	136								20
	786								21
									22
	2548	3037							23
	1030								24
	596	711							25
	81	48							26
	27								27
									28
	650								29
									30
									31
									32
	6206	7401							33
	1247	1487							34
	840								35
	27								36
	136	81							37
	136	81							38
	976								39
	54								40
	54								41
	54								42
	379								43
	108	65							44
	81								45
	293	77	145	75					

To Elizabeth R. Ficht 31-98

To G. J. Baldwin 11-12-97, ...

To Robert Smith 4-9-98

To Harriet Alexander 2-26-98

Duplicate of Taxes Assessed upon Real Property in

Union County, O., for the Year 1897.

No.	OWNERS' NAMES.	Number of In-Lot.	Number of Out-Lot.	What Part.	DESCRIPTION.				VALUE.
					Street.	Feet.	Street.	Feet.	
						Hds.		Hds.	
1	Jolliff Isabella	627		all	Lynn	80	Grove	185	140
2	Jordan Lydia J	310		all	Ottawa	37 10	Beatty	144 40	310
3	Joyce F C	237		W ^r	Du	93		148 50	30
4									
5									
6									
7	King E J	105		all	Franklin	33	Boufnd	132	750
8	Sage	106		all	Du	33		132	
9	Same	279		all	Boufnd	132	alley	132	
10	Kyle James W	231		SE	Clinton	483	Du	220	10
11	Same	232		all	Du	3983	Du	230	450
12	Kyle Ellen J	568		NE	Franklin	58		165	570
13	Kazantza Naziah M	615		all	Clinton	4166		132	120
14									
15									
16	Landon Samuel	584		all	Ottawa	56		148 50	250
17	Lyon William	107		all	Franklin	33		132	910
18	Same	108		all	Du	33	alley	132	
19	Lake Lewis	160		all	Fulton	50		132	
20	Same	161		all	Du	50	Walnut	132	460
21	Lake Jane & Ida	608		all	Franklin	56		258	350
22	Laurence David	166		all	Fulton	4950		132	150
23	Layton Mary J	513		all	Ottawa	6240			320
24	Same	163		all	Fulton	4950		132	710
25	Livingston Philip	640		all	Lynn	66		184	30
26	Same	641		all	Du	66		184	30
27	Same	642		all	Du	66		184	110
28	Same	657		all	Grove	66		184	30
29	Same	658		all	Du	66		184	30
30	Same	659		all	Du	66		184	30
31	Same	660		all	Du	66		184	30
32	Livingston E M	253		all	Ottawa	66	Mainst	148 50	200
33	Livingston Katharine	717		all	Blaine	66		132	10
34	Same	713		all	Du	66	alley	132	10
35	Same	714		all	Du	50		132	10
36	Same	715		all	Du	66		132	10
37	Same	716		all	Du	66	alley	132	10
38	Livingston J D	649		all	Grove	66		184	140
39	Lookless Thos. S.	37		all	Ottawa	33	Clinton	132	460
40	Same	38		all	Du	33		132	
41	Lookless Miranda	16		NE	Franklin	33	Ottawa	80	540
42	Lookless Howard Bishop	26		E ^r	Ottawa	16 50		132	120
43	Lake Jane	97		all	Franklin	33	Ottawa		670
44	Same	98		W ^r	Du	975		132	600
45	Linder Miranda	443		all	Fulton	5350		132	230

8620

State, County, &c. for 1897.	Delinquent Land.		Delinquent Ditch.		Delinquent Road.		Special Taxes.				TRANSFERS.	
	Dolls.	Cts.	Dolls.	Cts.	Dolls.	Cts.	Dolls.	Cts.	Dolls.	Cts.		
	379		226								To John M. Horn 10-9-97	1
	840											2
	81										To J. F. Muntkaugh & same to Lucinda Thurbrough 5-25-97	3
												4
												5
												6
												7
	2033											8
	786											9
	27											10
	1220											11
	1545										Made 50	12
	345											13
												14
												15
	678											16
												17
	2466											18
												19
	1247											20
	949											21
	407										243	22
	867											23
	569											24
	81											25
	71											26
	298											27
	81											28
	81											29
	81											30
	81											31
	542											32
	77											33
	77											34
	77											35
	77											36
	77											37
	379											38
												39
	1247											40
	1463											41
	325											42
	1816											43
	1626											44
	624											45
	23360											

469

50

Duplicate of Taxes Assessed upon Real Property in

LOT	OWNERS' NAMES.	Number of In-Lot.	Number of Out-Lot.	What Part.	DESCRIPTION.				VALUE.
					Street.	Feet.	Street.	Feet.	
						Hds.		Hds.	
1	Marriott Minerva A	708		all	Ottawa	66	Hayes	132	260
2	Same	709		all	Blagrove	66		132	10
3	Same	710		all	do	66		132	10
4	Same	711		all	do	66		132	10
5	Same	712		all	do	66	alley	132	10
6	Marriott Albert	264		all	Bouford	66		132	20
7	Same	265		all	do	66		132	170
8	Same	702		all	Ottawa	66		132	30
9	Same	703		all	do	50		132	30
10	Merritt Naziah R	215		all	Franklin	49 50		130	270
11	Same	216		S	do	20		130	
12	Meraly P Mc	122		W	Bouford	44	alley	132	290
13	Miller John B	325		all	Franklin	50		165	610
14	Same	326		all	do	50		165	
15	Miller Isaac		6	Sr	Chilton	66	alley	132	370
16	Same		7	all		132		132	60
17	Same	66		Pt		19 25		132	1350
18	Same	67				60		197 60	100
19	Marion Sarah A	678		all	Grove	110		564	100
20	Same	679		all	do	110		564	320
21	Same	643		all	Lynn	66		184	20
22	Same	644		all	do	66		184	20
23	Same	651		all	Grove	66		184	30
24	Same	652		all	do	66		184	30
25	Mitchell John W	87		all	Ottawa	53		132	160
26	Molton James	337		all	Franklin	50		165	130
27	Moore Mary E	118		all	Bouford	66	Fulton	132	270
28	Moore Minerva	687		all	Grove	64		180	310
29	Same	688		all	do	63		180	30
30	Same	689		all	do	63	Seaborn	180	30
31	Moore James	254		all	Bouford	66	Monnett	132	20
32	Same	255		all	do	66	alley	132	150
33	Moize Sarah A	610		all	Franklin	41 67	do	118	260
34	Moore J E	706		all	Ottawa	66		132	30
35	Same	707		all	do	66		132	30
36	Same	162		Pt	Walcott	49 50		132	310
37	Moore D A	705		all	Ottawa	66	alley	132	120
38	Moize Martha	568		SE	Franklin	50	Gile	165	540
39	Marriott Martha	177		all	Blagrove	33	alley	132	140
40	Moore L F	569		W	Franklin	50 50	Fisher	330	180
41	Moore Mary J	336		all	do	50		165	180
42	Moore Elizabeth	274		Pt	Bouford	62		132	140
43	Miller Mollie C	129		Pt	Fulton	14		65	2210
44	Same	130		Pt	do	66		65	
45	Murphy Geo + John	761		all	Bouford	49 50		132	20

4380

Richwood Lots Union County, O., for the Year 1897.

State, County, &c. for 1897.	Delinquent Land.		Delinquent Ditch.		Delinquent Road.		Special Taxes.		TRANSFERS.
	Dolls.	Cts.	Dolls.	Cts.	Dolls.	Cts.	Dolls.	Cts.	
705									1
27									2
27									3
27									4
27									5
54									6
461									7
81									8
81									9
732									10
786									11
1653									12
1003									13
163									14
3658									15
271									16
271									17
867									18
54									19
54									20
81									21
81									22
434									23
352									24
732									25
840									26
81									27
81									28
54									29
407									30
705									31
81									32
81									33
840									34
325									35
1463									36
379									37
488	583								38
488									39
379									40
5989	7142								41
54									42
754	772								43

To Eva Holden - Jan 17-1897 - Sum April 15-1891
" Eva Holden - " 19-1897 " " " "

Duplicate of Taxes Assessed upon Real Property in

No.	OWNERS' NAMES.	Number of In-Lot.	Number of Out-Lot.	What Part.	DESCRIPTION.				VALUE.
					Street.	Feet.	Street.	Feet.	
						Hds.		Hds.	
1	Murphy Geo & John	762		all	Bowford	4950	132		20
2	Maugold Eliza	173		all	Do	3432	alley 132		160
3	Middletown Timothy	354		all	Beatty	60	21560		280
4	Moran Melissa J	676		all	Loose	6750	lehung 130		160
5	Moran Martha	759		all	lehung	55	135		100
6									
7									
8									
9	Neal Mariak	151		all	lehung	66	alley 132		170
10	Newmeyer Mrs H	142		all	Blagron	66	132		520
11									
12									
13	Ostover L He	438		all	Fulton	4950	132		40
14	Ostover J even	164		all	Do	49	132		20
15	Same	165		all	Do	49	132		160
16	Quinn Sarah E	65		NE	Franklin	1650	62		1260
17	Same	81		all	Ottawa	53	132		
18	Same	82		E	Do	2750	132		430
19	Same	233		all	Franklin	3533	alley 240		400
20	Same	65		W	Do	1			130
21	Quinn John	728		all	Blagron	7210	alley 215		590
22	Same	734		all	Norris	66	20360		40
23									
24									
25									
26	Parsons J A	41		West	Franklin	43	Ottawa 100		2040
27	Same	42		W	Do	38	Blagron 90		1150
28	Price Celestia	614		all	lehung	4133	alley 132		120
29	Prosser Mary E	684		all	Graham	64	190		30
30	Same	685		all	Do	64	190		260
31	Same	686		all	Do	64	190		30
32	Pick Lydia	568		W	Franklin	50	165		420
33	Pick Melissa B	568		NE	Do	50	alley 165		430
34	Powell Joseph	720		all	Blagron	66	Do 132		10
35	Same	721		all	Do	66	Do 132		10
36	Same	696		all	Ottawa	66	Do 132		210
37	Phillips John A		15	E	Bowford	53	132		200
38	Payton Eugene	656		all	Loose	66	184		190
39	Parsons Anna	137		E	Blagron	11	alley 132		
40	Same	138		W	Do	24	lehung 132		600
41	Quinn Sarah J	62		W	Franklin	20	132		730
42	Same	62		W	Do	24			570
43	Paul Mary	61		W	Do	1733	alley 132		440
44									
45									

12020

Richwood Lots

Union County, O., for the Year 1897.

No.	State, County, &c., for 1897.	Delinquent Land.		Delinquent Ditch.		Delinquent Road.		Special Taxes.				TRANSFERS.
		Dolls.	Cts.	Dolls.	Cts.	Dolls.	Cts.	Dolls.	Cts.	Dolls.	Cts.	
		1	54									
2	434											J. McHill to J. M. Woodruff 2-19-98
3	1030											
4	434											
5	271											To Achsa Pitt 8-9-97
6												
7												
8												
9	461											
10	1409											
11												
12												
13	108											
14	54											
15	434											
16	3414											
17												
18	1165											
19	1084											
20	352											
21	16											
22	108											
23												
24												
25												
26	5528											
27	3116											
28	3285											
29	81	48										
30	705	421										
31	81	48										
32	1138											
33	1165											
34	27	48	47									
35	27	48										
36	569	991										
37	542											
38	515											
39												
40	1626											
41	1978											
42	1545											
43	1192											
44												
45												

32572 1604 47

Duplicate of Taxes Assessed upon Real Property in

	OWNERS' NAMES.	Number of In-Lot.	Number of Out-Lot.	What Part.	DESCRIPTION.				VALUE.
					Street.	Feet.	Street.	Feet.	
						Hds.	Hds.	Dollars.	
1	Whitbread Ezekiel	247		all	Attawa	66	alley	14850	310
2	same	261		all	Bouffard	66	Chilps	132	70
3	Ward Neulda C	437		all	Dutton	4950	alley	132	140
4	Ward Geo W	52		NW	Franklin	20	24	104	450
5	Winter Lloyd	168		all	Attawa	63		136	150
6									
7									
8									
9									
10									
11	Gebold George	362		all	Beatty	60		21560	40
12	same	363		all	do	60		21560	310
13									1420
14									
15									
16									
17									
18									
19									
20									
21									
22									
23									
24									
25									
26									
27									
28									
29									
30									
31									
32									
33									
34									
35									
36									
37									
38									
39									
40									
41									
42									
43									
44									
45									

Union County, O., for the Year 1897.

	State, County, &c., for 1897.	Delinquent Land.		Delinquent Ditch.		Delinquent Road.		Special Taxes.		TRANSFERS.
		Dolls.	Cts.	Dolls.	Cts.	Dolls.	Cts.	Dolls.	Cts.	
		Dolls.	Cts.	Dolls.	Cts.	Dolls.	Cts.	Dolls.	Cts.	
1	840									1
2	54									2
3	379	452								3
4	1220	787								4
5	407									5
6										6
7										7
8										8
9										9
10										10
11	108									11
12	840									12
13	3848	1179								13
14										14
15										15
16										16
17										17
18										18
19										19
20										20
21										21
22										22
23										23
24										24
25										25
26										26
27										27
28										28
29										29
30										30
31										31
32										32
33										33
34										34
35										35
36										36
37										37
38										38
39										39
40										40
41										41
42										42
43										43
44										44
45										45

Tom M Hill Jr + Maggie M Hill 10-19-97

Duplicate of Taxes Assessed upon Real Property in

No.	OWNERS' NAMES.	Number of In-Lot.	Number of Out-Lot.	What Part.	DESCRIPTION.				VALUE. Dollars.
					Street.	Feet.	Street.	Feet.	
						Hds.		Hds.	
1	Austin David A	7		S	Main	20		95	10
2	Same	8		N	Do	40		95	160
3	Same	9		S	Do	40		95	100
4	Austin Sarah R	8		S	Do	20		95	10
5	Same	9		N	Do	20		95	10
6									
7									
8	Pell John W	11		acc	Main	101	alley	105	120
9									
10									
11	Carr Walter W	10		acc	Main	60		95	10
12									
13									
14	Gates Sarah	5		acc	Main	4250		100	10
15									
16									
17	Kruston Mariah	25		acc	Richard	60		95	150
18	Same	42		acc	alley	60		25	10
19	Krow J & M Thoy W S	32		acc	Main	17		95	10
20	Same	33		acc	Do	60		95	10
21									
22									
23	Johnson Francis C	17		acc	Richard	60	High	95	10
24	Same	14		acc	Do	60		95	10
25	Same	15		acc	Do	60		95	10
26	Same	16		acc	Do	60	High	95	20
27	Jolly Charlotte	30		acc	Main	60		95	20
28	Same	31		acc	Do	50		95	10
29									
30									
31	Krow George W	22		acc	Richard	60	Short	95	150
32	Same	27		acc	Main	44	Richard	75	230
33	Murphy J Mc	44		acc	alley	60		120	10
34	Same	23		acc	Richard	60	Short	95	100
35	M P Personage	2		acc	Main	60		95	10
36	Same	3		acc	Do	60		95	180
37	Same	4		acc	Do	67	Richard	100	10
38									
39									
40	Phelps M E G	19		acc	Richard	60	High	95	10
41	Same	20		acc	Do	60		95	270
42	Same	21		acc	Do	60		95	10
43									
44									
45									

1820

Blairsville Village Lots

Union County, O., for the Year 1897.

State, County, &c., for 1897.	Delinquent Land.		Delinquent Ditch.		Delinquent Road.		Special Taxes.		TRANSFERS.
	Dolls.	Cts.	Dolls.	Cts.	Dolls.	Cts.	Dolls.	Cts.	
15									1
133									2
146									3
15									4
15									5
									6
									7
175									8
									9
									10
15									11
									12
									13
15									14
									15
									16
219									17
15									18
15									19
15									20
									21
									22
15	08								23
15	08								24
15	08								25
29	18								26
29									27
15									28
									29
									30
438									31
335									32
15									33
146									34
15									35
262									36
15									37
									38
									39
15									40
394									41
15									42
									43
									44
									45

7661 42

Duplicate of Taxes Assessed upon Real Property in

Darby Township

Union County, O., for the Year 1897.

DARBY

No.	OWNER'S NAMES.	No. of Entry.	Original Quantity.	TOWNS.	Feet Front.	ORIGINAL PROPRIETORS.	Number of Acres.	VALUE.		State, County, &c. 1897.	Delinquent Land.	Delinquent Ditch.	Delinquent Road.	Special Taxes.		TRANSFERS.	
								Hds.	Dollars.					Dolls.	Cts.	Dolls.	Cts.
1	Durwall George	3687	548 3/4			J Scott	56 20	1130									
2	Dunn Andrew L	2671	1000			R Stephenson	2	160									
3	Dunn Julia D	4067	1120			C Rickman	35	780									1/2 to Robinson July 29 1898
4	Dullington W & E	8783	350			W Durr	75	530									Und. 1/2 to Edward Durr 9-10-97
5																	
6																	
7																	
8	Greenbaum John Jacob	5005	200			R Smythe	16	220									
9	Same	5005	200			Do	64	1090									
10	Greenbaum Anna Margarete	5005	200			Do	57 50	740									
11	Greenbaum Gottlieb	5139	1000			R Anderson	100 88	1750									5 1/2 to John Magdalena Greenbaum 10-14-97
12	Greenbaum John	5139	1000			Do	51	940									to Margareta B Greenbaum 9-27-97 adms Deed
13	Same	4903	100			W Petty	70 75	1430									
14	Same	5008	657			W Hudson	33 08	660									
15	Gass J George	2675	1000			L Sullivan	42 25	920									
16	Guy Marshall John P	3162	640			Do	106 50	3250									
17	Hacker Albert	5743	200			J Greenway	16	350									
18	Same	6233	100			J Hudson	25	540									
19	Galloway James Byron	2879	1000			L Sullivan	167	2670									
20																	
21																	
22																	
23	Holycross Samuel D	7393	313			J Graham	66 50	2640									
24	Same	8586	441			Dunn Graham	155	1460									
25	Holycross A H	7916	800			J Johnson	48 80	1660									
26	Harris George	5008	657			W Hudson	159 50	2590									
27	Harris John	5008	657			Do	2	160									
28	Harris Warren	3682	310 3/4			Quinn Sullivan	22 50	550									
29	Same	3881	344 1/2			J Knight	52 75	960									
30	Hawson Joseph H Jr	3687	548 3/4			J Scott	5	60									
31	Same	3687	548 3/4			Do	2 80	60									
32	Same	3687	548 3/4			Do	82	1850									
33	Same	3687	548 3/4			Do	9 75	110									
34	Heggenrider Gottlieb	3687	548 3/4			Do	88	1680									
35	Hoopfinger Joch	5139	1000			R Anderson	30 40	410									
36	Same	5139	1000			Do	29 50	440									
37	Same	5005	200			R Smythe	39	710									
38	Hibbert Michael	5139	1000			R Anderson	100 50	2070									
39	Hunt Pillsbury	10793	200			D Chapman	59 50	1960									
40	Hathaway Charles P	2979	600			S Robinson	123 40	3270									
41	Heath Douglas	5111	80			W Durr	2 25	50									
42	Holycross Forrest A	1071	1000	Unionville		R Stephenson	5	430									
43	Same	2671	1000	Do		Do	6 75	140									
44																	
45																	

43470

58849

Leviston M. Fairbanks - 11-24-97.

Duplicate of Taxes Assessed upon Real Property in

Darby Township

Union County, O., for the Year 1897.

No.	OWNER'S NAMES.	No. of Entry.	Original Quantity.	TOWNS.	Feet Front.	ORIGINAL PROPRIETORS.	Number of Acres.	VALUE.		State, County, &c. 1897.	Delinquent Land.	Delinquent Ditch.	Delinquent Road.	Special Taxes.		TRANSFERS.
								Hds.	Dollars.					Dolls.	Cts.	
1																
2																
3	Kuhlman Barbara	8796 1/2	654 1/2			J Galloway	2550	360					490			
4	Same	5009	265			W Woodson	2450	380					517			
5	Kleber Frederick	598 1/2	654 1/2			J Galloway	4375	910					1238		Shuff Deed to John V. Eirich, 11-27-97.	
6	Same	4067	1120			E Rickman	5	150					204		To Conrad Dellinger, 12-10-97.	
7	Same	4067	1120			do	1003	170					232		To Conrad Dellinger 12-10-97.	
8	Kleber John S	2879	1000			L Sullivan	4525	1440					1958			
9	Same	2879	1000			do	64	1030					14			
10	Same	2879	1000			do	52	810					1102			
11	Same	2879	1000			do	8	110					150			
12	Kuhlman John A	4067	1120			E Rickman	160	2380					3236			
13	Hilbury John	3162	640			L Sullivan	7075	1900					2584			
14	Hilbury John H	3162	640			do	14665	4630					6296			
15	Same	3162	640			do	775	80					109			
16	Hilbury Ruth	3162	640			do	19240	5780					7860			
17	Hilbury Solomon H	5153	688			W Duce	7375	1680					2284			
18	Knock Mary A	2671	1000			R Stephenson	8275	1460					1986			
19	Kaline Frederick	5124	400			J Galloway Jr	1525	350					476			
20	Keyser Albert	3162	640			L Sullivan	4981	1010					1374			
21	Same	5111	80			do	1350	190					258			
22	Kays Jessie	3162	640			do	360	80					109			
23	Kautel Martha	5137	654 1/2			J Galloway	50	790					1074	1354	To John Stahl 1-3-98	
24																
25																
26	Loar William	5111	80			L Sullivan	425	70					95			
27																
28																
29																
30	McCoy Cliff M	7240	543			Johnston Eaton	225	50					68			
31	McCullough John D	3484	800			L Sullivan	10	110					150		To John Robinson 5-24-98 Sheriff Deed	
32	Same	3484	800			do	6	70					95		To John Robinson 5-24-98 Sheriff Deed	
33	Same	3484	800			do	8	110					150		To John Robinson 5-24-98 Sheriff Deed	
34	McCandless William J	7916	800			Johnston Eaton	100	2460					3346			
35	Same	6602	180			J Galloway Jr	3125	530					722			
36	McDowell Alva	2879	1000			L Sullivan	12365	3030					4120			
37	McDowell Mary J	2879	1000			do	60	1480					2012			
38	McKiv Eli	5139	1000			R Anderson	20	250					340			
39																
40																
41																
42	Marshall Mary E	5111	688			W Duce	7150	1380					1876			
43	Same	7838	308			do	85	2750					3740			
44	Same	12240	338			do	7010	1920					2612			
45	Moore Mary	3312	122			L Sullivan	425	70					95		By J. C. L. To Harlan P. Woods 12-28-97	
								39970					54358			

Duplicate of Taxes Assessed upon Real Property in

Darby Township

Union County, O., for the Year 1897.

DARBY

No.	OWNER'S NAMES.	No. of Entry.	Original Quantity.	TOWNS.	Feet Front.	ORIGINAL PROPRIETORS.	Number of Acres.	VALUR.		State, County, &c. 1897.	Delinquent Land.	Delinquent Ditch.	Delinquent Road.	Special Taxes.		TRANSFERS.	
								Hds.	Dollars.					Dolls.	Cts.		Dolls.
1	Morse Ray G	4982	100			B King	50	1190									
2	Morse J R	8167	100			W Druw	1	290									
3	Mitchell Daniel	2671	1000			R Stephenson	200	3520									
4	Mitchell David	5124	400			J Galloway Jr	4250	970									
5	Same	7245	52 1/2			Johnson & Graham	48	1000									
6	Mitchell Elijah	7245	54 3/4			Do	80	1880									
7	Same	5124	400			J Galloway	70	1750									
8	Same	7245	54 3/4			Johnson & Graham	50	1180									
9	Martin Harriett S	5124	531			Galloway & Luewaut	150	4520									
10	Moder George Jr	2879	1000			L Luewaut	29	520									
11	Same	5137	65 1/2			J Galloway Jr	131	2980									
12	Moder George Sr	5008	657			W. Woodson	11725	2180									
13	Same	9003	80			Judson Koveril	325	40									
14	Mayer George	10793	200			DeBapman	5379	1840									
15	Same	12269	130			D Lucas	13	380									
16	Same	12240	268			Schooler Dru	15	390									
17	Marshall L D	5080	170			W Druw	6	520									
21	Noel John M	5009	265			W. Woodson	53	1070									
22	Same	4998	350			P Kaufold	11450	1660									
23	Nicol Charles	5137	65 1/2			J Galloway Jr	15	220									
24	Same	7218	59 1/2			B W Ladd	175	3340									
25	Nicol Conrad	4067	1120			E Rickman	96	1710									
26	Same	4067	1120			Do	81	1200									
27	Nicol John	2879	1000			L Luewaut	10357	2320									
28	Same	5137	65 1/2			J Galloway Jr	19	390									
29	Nicol Martin	7218	59 1/2			B W Ladd	45	1210									
30	Same	2879	1000			L Luewaut	55	1040									
31	Same	2671	1000			R Stephenson	5075	830									
32	Nicol Geo M	2675	1000			L Luewaut	1275	250									
33	Same	4998	350			P Kaufold	3625	470									
34	Nicol John G	3687	54 1/2			J Scott	100	2150									
35	Nicol John M	7916	800			Johnson & Graham	2975	850									
36	Same	12169	200			J Smith	9125	2540									
37	Nicol Geo M & Anna B	3483	1450			Luewaut & Graham	7787	1840									
38	Same	4998	350			P Kaufold	23	400									
39	Nicol Margertha B	5009	265			W. Woodson	50	810									
40	Nicol Conrad Jr	6253	300			Galloway & Anderson	3680	900									
41	Nicol John L	5009	265			W. Woodson	88	1470									
42	Same	3483	450			Stephenson & Luewaut	2150	470									

27 1/2 (out of 500) to Anna & Mitchell 6/9/98
!(on time 7/45 (with tags) to Anna & Mitchell 6/9/98 (out of 700))

To Conrad Moder - Will & D. Dec 5-10-97
To Conrad Moder - Will & D. Dec 5-10-97

By Will to Annie Noel 9-7-97
By Will to Annie Noel 9-7-97

490
Write first address as 37,000 to Anna Nicol 4-7-98
To John L Nicol 5-24-97 same to John Nicol 6-1-97 to John Nicol 8-25-97
To Anna Nicol 4-7-98
To John L Nicol 5-24-97 same to John Nicol 6-1-97 to John Nicol 8-25-97

50990 71/12

Duplicate of Taxes Assessed upon Real Property in

Darby Township

Union County, O., for the Year 1897.

No.	OWNER'S NAMES.	No. of Entry.	Original Quantity.	TOWNS.	Feet Front.	ORIGINAL PROPRIETORS.	Number of Acres.		VALUE.	
							Hds.	Dollars.	Hds.	Dollars.
1	Schidner John D	7218	59 2 1/2			B W Ladd	99	75	2510	
2	Same	3687	54 8 1/2			J Scott	50		870	
3	Same	2671	1000			R Stephenson	17		310	
4	Schidner George Sr	3687	54 8 1/2			J Scott	61	50	1340	
5	Schidner George Jr	2671	1000			R Stephenson	160		2820	
6	Schidner Rudrick	5008	657			W Woodson	115	07	2610	
7	Schidner Geo F	4067	1120			E Rickman	178	25	3910	
8	Same	4067	1120			Do	1		20	
9	Schidner John C	5142	200			J Arnold	106	75	2510	
10	Schidner John Christopher	1916	800			John G Gabau	69	92	1710	
11	Schidner John	1216	200			J Smith	59		1550	
12	Same	1205	55			W Woodson	15	50	350	
13	Same	5743	200			J Galloway	41		680	
14	Schidner Jacob	3312	122			L Sullivan	25		10	
15	Schidner George	1205	55			W Woodson	27	06	490	
16	Same	7399	86 1/3			J Gabau	25		610	
17	Same	7399	86 1/3			Do	49		1200	
18	Same	12927	40			J Spicer	14	80	390	
19	Schidner Jacob Sr	12927	40			Do	10	70	270	
20	Same	7397	100			J Johnson	38		940	
21	Same	4982	100			B King	60		1780	
22	Same	3312	122			L Sullivan	6	50	140	
23	Same	3312	122			J Johnson et al	4	19	90	
24	Smith Apaline D	12270	403			Lucas Chapman	35	30	1140	
25	Same	8698	441			Dun Gabau	10	70	200	
26	Smith A E	12270	250			J Lucas	43	50	1460	
27	Smith James D	12270	250			Do	70		2200	
28	Same	8698	441			Dun Gabau	17	85	450	
29	Same	8698	441			Do	23		600	
30	Same	7393	313			J Gabau	27		630	
31	Same	12270	563			Gabau Lucas	33	50	960	
32	Smith John W	7916	800			Johnson Gabau	71	31	1750	
33	Same	6602	683			J Galloway	57	93	1350	
34	Smith Lovina	7744	447			W Dun	14	70	380	
35	Same	3162	640			L Sullivan	56	48	1500	
36	Smith Elow	7744	447			W Dun	74	60	1920	
37	Stevens Geo W	8167	100			Do	65	75	2670	
38	Same	8508	330			Do	177	50	4950	
39	113 ^{1/2} Survey Re. 3-145 Smith Philip	5139	1000			R C Anderson	111	25	1770	
40	Same	3682	310 1/2			Powers Sullivan	106		1970	
41	Same	3482	566 1/2			R Stephenson	77	50	1600	
42	Steeb John A	3483	450			Stephenson Sullivan	4		50	
43	Same	5137	654 1/2			J Galloway	80		1720	
44	Same	7879	1000			L Sullivan	44	70	840	
45	Same	3311	200			Do	4	75	90	

State, County, &c. 1897.	Delinquent Land.		Delinquent Ditch.		Delinquent Road.		Special Taxes.		TRANSFERS.
	Dolls.	Cts.	Dolls.	Cts.	Dolls.	Cts.	Dolls.	Cts.	
	34	14							
	11	83							
	4	22							
	18	22							
	36	35							
	35	50							
	53	18							
	27								
	34	14							
	23	26							
	21	08							
	4	76							
	9	25							
	14								
	6	66							
	8	30							
	16	32							
	5	30							
	3	67							
	12	78							
	24	20							
	19	0							
	1	90							
	2	42							
	1	90							
	1	22							
	15	50							
	7	72							
	19	86							
	29	92							
	6	12							
	8	16							
	12	65							
	13	06							
	23	80							
	12	65							
	23	80							
	5	17							
	20	40							
	26	12							
	36	31							
	6	32							
	24	07							
	2	80							
	2	16							
	6	8							
	23	40							
	1	42							
	1	22							
	5	76							

110 a To adeline J Smith 11-29-97

By Will L. G. P. Smith et al 12-29-97
Redeemed To S. D. Robinson 8-5-97.
Redeemed To S. D. Robinson 8-5-97

Duplicate of Taxes Assessed upon Real Property in

Darby Township

Union County, O., for the Year 1897.

No.	OWNER'S NAMES.	No. of Entry.	Original Quantity.	TOWNS.	Feet Front.	ORIGINAL PROPRIETORS.	Number of Acres.	VALUE.		State, County, &c. 1897.	Delinquent Land.	Delinquent Ditch.	Delinquent Road.	Special Taxes.		TRANSFERS.
								Hds.	Dollars.					Dolls.	Cts.	
1	Schwartzkopf John L	4067	1120			E Rickman	7170	1550								1
2	Same	5008	657			W Woodson	1825	310								2
3	Same	15310	80			J Galloway	5	90								3
4	Schwartzkopf George	4067	1120			E Rickman	80	1470								4
5	Same	4067	1120			Do	20	320								5
6	Same	4067	1120			Do	97	20								6
7	Same	4067	1120			Do	6	170								7
8	St Pauls Ep Lutheran Church	5473	700			J Galloway	8	140								8
9	Same	6233	100			Do	2	40								9
10	St Johns Ep Lutheran Church	4067	1120			E Rickman	25	2530								10
11	Smith J C D	3162	806			Sullivan et al	10568	3290								11
12	Smith Chas K	8508	1334			Do	12202	3520								12
13	Smith A K	7916	800			Johnston & Gahan	5065	1240								13
14																14
15																15
16																16
17	Tarpeming Ira P	3284	800			L Sullivan	10	130								17
18																18
19																19
20																20
21	Volrath Philip	6602	683			J Galloway Jr	104	2790								21
22	Same	6602	683			Do	50	1350								22
23	Volrath Adam M	4067	1120			E Rickman	6875	1540								23
24	Same	4067	1120			Do	2935	620								24
25																25
26																26
27	Wood Karlson P	7751	447			W Dorn	3660	1030								27
28	Wolf Conrad	4995	350			P Kaufold	5125	640								28
29	Same	4995	350			Do	1675	170								29
30	Same	5009	760			W Woodson	100	2170								30
31	Same	4998	350			P Kaufold	15	180								31
32	Same	4998	350			Do	250	30								32
33	Wolford Adam	3482	566 1/2			R Stephenson	150	3030								33
34	Same	3682	310 1/2			Prussia Sullivan	10	150								34
35	Wright Phoebe	2675	1000			L Sullivan	5725	1310								35
36	Same	2675	1000			Do	2025	270								36
37	Same	2675	1000			Do	1550	220								37
38	Widman Lewis	4067	1120			E Rickman	8575	1690								38
39	Widman Mary	5142	200			J Arnold	2050	190								39
40	Waver Alphas	5008	657			W Woodson	3725	890								40
41	Same	5142	200			J Arnold	74	1420								41
42	Same	5008	657			W Woodson	160	30								42
43	Woods Belle	7245	543			Johnston & Gahan	2750	690								43
44																44
45																45

27²⁸ to John D & Allen E. Aurum, 7-24-1897. (No transfer)
 John D & Allen E. Aurum, July 24 1897.

35150

47842

Duplicate of Taxes Assessed upon Real Property in

	OWNER'S NAMES.	No. of Entry.	Original Quantity.	TOWNS.	Feet Front.	ORIGINAL PROPRIETORS.	Number of Acres.		VALUE.	
							Hds.	Dollars.	Hds.	Dollars.
1	Guy McP. John	7751				W. Deen	21		680	
2	Same	7754	447			L. Sullivan	39	75	1060	
3		3162	640							
4										
5										
6	McL. L. R. L. L.								4340	
7										
8										
9										
10										
11										
12										
13										
14										
15										
16										
17										
18										
19										
20										
21										
22										
23										
24										
25										
26										
27										
28										
29										
30										
31										
32										
33										
34										
35										
36										
37										
38										
39										
40										
41										
42										
43										
44										
45										

Plain City School District

Union County, O., for the Year 1897.

	State, County, &c. 1897.	Delinquent Land.		Delinquent Ditch.		Delinquent Road.		Special Taxes.		TRANSFERS.	
		Dolls.	Cts.	Dolls.	Cts.	Dolls.	Cts.	Dolls.	Cts.	Dolls.	Cts.
1											
2											
3											
4											
5											
6											
7											
8											
9											
10											
11											
12											
13											
14											
15											
16											
17											
18											
19											
20											
21											
22											
23											
24											
25											
26											
27											
28											
29											
30											
31											
32											
33											
34											
35											
36											
37											
38											
39											
40											
41											
42											
43											
44											
45											

DARBY

DOVE

Duplicate of Taxes Assessed upon Real Property in

Doer Township

Union County, O., for the Year 1897.

No.	OWNER'S NAMES.	No. of Entry.	Original Quantity.	TOWNS.	Feet Front.	ORIGINAL PROPRIETORS.	Number of Acres.		VALUE.		State, County, &c. 1897.	Delinquent Land.			Delinquent Ditch.			Delinquent Road.			Special Taxes.			TRANSFERS.	
							Hds.	Dollars.	Dolls.	Cts.		Dolls.	Cts.	Dolls.	Cts.	Dolls.	Cts.	Dolls.	Cts.	Dolls.	Cts.				
1	Agira Francis	5869	1000			W B Bunting	51	950	15	96														1	
2	Andrews Thos H	5501	800			R McLean	137	70	24	30														2	
	Andrews Lewis G	5502	800			Do	27	590	9	91														3	
																									4
																									5
																									6
7	Birch Bay, F	5869	1000			W B Bunting	57	73	13	50															7
8	Bran Jester	5499	1358			R McLean	15	75	3	90															8
9	Bryton James et al	9028	1000			J Hunt	100	20	10																9
10	Bughman Jacob	9028	1000			Do	69	1	5	80															10
11	Black Rachel	5498	1358			R McLean	22	50	3	70															11
12	Same (Hiro)	5497	1358			Do	31	6	10																12
13	Black Henry	5498	1358			Do	8	50	1	30															13
14	Black Christopher	5498	1358			Do	26	8	60																14
15	Same	5498	1358			Do	18	25	4	80															15
16	Same	5498	1358			Do	23	68	3	70															16
17	Same	5502	800			Do	30	5	70																17
18	Same	5502	800			Do	25	8	30																18
19	Black Emma O	5505	200			J Quiras	6	80	1	10															19
20	Same	5498	1358			R McLean	20	3	50																20
21	Same	5497	1358			Do	18	3	00																21
22	Black Geo M	5498	1358			Do	8	50	2	30															22
23	Same	5498	1358			Do	34	35	5	30															23
24	Black David	5498	1358			Do	22	25	3	80															24
25	Same	5498	1358			Do	20	3	60																25
26	Same	5498	1358			Do	22	70	3	90															26
27	Bellville Nicholas	5497	1358			Do	33	75	5	20															27
28	Bellville Sylvanus	5497	1358			Do	106	25	18	10															28
29	Brad Joseph H	5869	1000			W B Bunting	66	25	12	70															29
30	Brown Charles	5497	1358			R McLean	51	94	8	80															30
31	Brown W M	5497	1358			Do	100	80	2	070															31
32	Bushman Lovina	5869	1000			W B Bunting	21	4	80																32
33	Bowden Bay, F	5869	1000			Do	23	6	30																33
34	Blaunshing Henry	5505	200			J Quiras	100	2	160																34
35	Bucher George	5135	1000			J Pride	99	50	2	170															35
36	Same	5135	1000			Do	30	6	90																36
37	Same	5135	1000			Do	60	1	140																37
38	Bonnett Lydia	5869	1000			W B Bunting	6	2	80																38
39	Borga Kettin + Nina	5501	800			R McLean	31	75	6	30															39
40	Baughman J H	9028	1000			J Hunt	50	1	000																40
41	Bran Anna M	5497	1358			R McLean	137	25	2	630															41
42	Boring August L	9028	1000			J Hunt	57	2	200																42
43	Same	3956	1000			J White	8	1	50																43
44	Boring W R + R Dodge	9028	1000			J Hunt	46	50	1	300															44
45	Black Sarah S	5498	1358			R McLean	32	50	7	80															45

(recd) W A L. Levy Chron 3-28-98

58400 64507 3334

Duplicate of Taxes Assessed upon Real Property in

Doon Township

Union County, O., for the Year 1897.

No.	OWNER'S NAMES.	No. of Entry.	Original Quantity.	TOWNS.	Feet Front.	ORIGINAL PROPRIETORS.	Number of Acres.		VALUE.	State, County, &c. 1897.	Delinquent Land.	Delinquent Ditch.	Delinquent Road.	Special Taxes.		TRANSFERS.	No.
							Hds.	Dollars.						Dolls.	Cts.		
1	Ely Mary E	4065	1000			J. Austin	31	550									
2	Same	5135	1000			J. Price	51	1070	974	1070	3103				Josephine B. Moliney Nov 23-1897	1	
3									1798	2080	404				Josephine B. Moliney Nov 23-1897	2	
4																3	
5																4	
6	Filler Lewis S	5502	800			R. Mcraus	155	2860								5	
7	Filler Davidson	5502	800			Do	50	1160								6	
8	insert initial B Farum Caroline	4065	1000			J. Austin	4850	800								7	
9	Faris Henry C	5499	1358			R. Mcraus	11575	2220								8	
10	Doyle	5499	1358			Do	8	140								9	
11	Doyle	5499	1358			Do	2380	530								10	
12	Frost Samantha	5498	1358			Do	20	370								11	
13	Dushwater Sarah E	5135	1000			J. Price	100	2000								12	
14	Fogle Grace	5869	1000			W.B. Bunting	50	980								13	
15	Fogle Rufus M	5869	1000			Do	41	910								14	
16	Fogle Eli	5869	1000			Do	42	870								15	
17	Same	5869	1000			Do	690	110								16	
18	Fogle Michael	5869	1000			Do	100	2040								17	
19	Hemming Wilson	5869	1000			Do	2825	580								18	
20	Hemming Helen E	5869	1000			Do	83	2200								19	
21	Hemming Mary D	5869	1000			Do	26	670								20	
22	Same	5869	2358			Mcraus Bunting	65	980								21	
23	Fullington Walter C	5497	1358			R. Mcraus	5475	920								22	
24	Same	5497	1358			Do	52	830								23	
25	Farum Luther C	4065	1000			J. Austin	4850	820								24	
26	Same	4065	1000			Do	22	410								25	
27	Same	4065	1000			Do	225	40								26	
28	Farum Sarah	9028	1000			J. Keut	45	780								27	
29																28	
30																29	
31																30	
32	Gault Thomas	4065	1000			J. Austin	6	100								31	
33	Same	4065	1000			Do	6	120								32	
34	Gault John	4065	1000			Do	1375	240								33	
35	Same	4065	1000			Do	369	290								34	
36	Gilchrist Sr E	9028	1000			J. Keut	513	80								35	
37	Gilchrist Samuel G	9028	1000			Do	1150	190								36	
38	Griffith Sarah J	3007	1087			J. Graham	34	520								37	
39	Graham George	3956	1000			J. White	54	1340								38	
40	Same	4065	1000			J. Austin	24	420								39	
41	Graham Stephen	5501	800			R. Mcraus	6475	1080								40	
42	Griffith Si W	5139	1000	New Down		J. Price	150	50								41	
43	Gilchrist A L	9028	1000			J. Keut	24838	4680								42	
44	Griffith Webster C	4065	2000	New Down		Austin & Price	95	100								43	
45	Graham Jasper	3956	1000			J. White	66	1200								44	
								35750								45	

To Daniel E Farum 1-6-98 aduis and.

59220 5163 4066

Duplicate of Taxes Assessed upon Real Property in

Dawn Township

Union County, O., for the Year 1897.

No.	OWNER'S NAMES.	No. of Entry.	Original Quantity.	TOWNS.	Feet Front.	ORIGINAL PROPRIETORS.	Number of Acres.	VALUE.		State, County, &c. 1867.	Delinquent Land.	Delinquent Ditch.	Delinquent Road.	Special Taxes.		TRANSFERS.
								Hds.	Dollars.					Dolls.	Cts.	
1																
2																
3	Olds Alfred H	5497	1358			R McLean	3350	600						10 08		
4																
5																
6	Parrott Charles	5497	1358			R McLean	5775	1060						17 80		
7	Phillips Adam	5497	1358			Do	9950	2200						36 96		
8	Parkins Rachel J	5497	1358			Do	24	570						9 58		
9	Same	5497	1358			Do	3	40						67		
10	Parkins Chas L	5498	1358			Do	7850	1580						26 54		
11	Parkins Henry A	5498	1358			Do	5125	970						16 30		
12	Same	5498	1358			Do	7240	1430						24 02		
13	Parkins W H	5869	1000			W B Bunting	7725	2280						38 30		
14	Parkins Thos R	5867	1000			Do	11425	2960						49 72		
15	Same	5869	1000			Do	10	170						28 6		
16	Same	5869	1000			McLean + Bunting	65	920						15 46		
17	Phillips Albert	5498	1358			R McLean	33	670						11 76		
18	Paipur John	5135	1000			J Pride	3550	750						12 60		
19	Same	5135	1000			Do	1	100						1 68		
20	Yaw Dorothea	5498	1358			R McLean	10750	1690						28 40 32 88		
21																
22																
23																
24	Russell Joseph	9028	1000			J Hunt	100	1740						29 24		
25	Richey Joseph K	3956	1000			J White	166	3830						64 34		
26	Same	9028	1000			J Hunt	149	2680						45 02		
27	Same	9028	1000			Do	62	1420						23 86		
28	Same	9028	1000			Do	17	430						7 22		
29	Same	4065	1000			J Corston	133	2070						34 78		
30	Richey Adam	4065	1000			Do	7	100						16 8		
31	Same	5502	800			R McLean	10675	2020						33 94		
32	Roberts Ella J	5135	1000			J Pride	37	30						50 79		
33	Pittenhouse Chas S	5499	1358			R McLean	7768	1470						24 70		
34	Same	5499	1358			Do	4740	850						14 28		
35	Pittenhouse James	5499	1358			Do	10177	1880						31 58		
36	Pittenhouse Samuel F	5499	1358			Do	12225	2350						39 48		
37	Pittenhouse George	5499	1358			Do	100	1880						31 58		
38	Robinson John Jr	5135	1000			J Pride	112	2560						43		
39	Robinson Guido	5499	1358			R McLean	7150	1920						32 25		
40	Rodgers Isabella	5505	255			Do	82	1600						26 88		
41	Rodgers Clark D	5502	800			Do	80	2030						34 10		
42	Rodgers L B et al	4065	1000			J Corston	8380	1530						25 70		
43	Ried J Clark	5504	428			R McLean	8675	2220						37 29		
44	Rodgers J J	4065	1000			J Corston	4650	1190						20		
45	Robinson A H (Guardian)	5499	1358			R McLean	111	2200						36 96		

32 ⁴¹/₁₀₀ to Jo. Lulu B Pittenhouse 12-4-97
 to John J. Pittenhouse 12-4-97.

55990 94061 3314

Duplicate of Taxes Assessed upon Real Property in

Raven Township

Union County, O., for the Year 1897.

No.	OWNER'S NAMES.	No. of Entry.	Original Quantity.	TOWNS.	Feet Front.	ORIGINAL PROPRIETORS.	Number of Acres.	VALUE.	
								Hds.	Dollars.
1	Taylor Andrew	4065	7000			J Loveton	5350	1030	
2	Same	3007	1087			J Gabauer	84	1980	
3	Same	1307	1000			R Dunbridge	1080	190	
4	Dipton James W	5497	1358			R McLeau	4875	820	
5	Thompson Calvin B	5499	1358			Do	7250	1440	
6	Thompson W Q	5869	2358			WB Bunting Mal	16	290	
7	The Union Central Life Ins Co	5502	800			R McLeau	66	1250	
8	The American Optician Co	5504	428			Do	255	5100	
9	Same	5131	1000			J Pride	3557	940	
10	Thompson Mary C	5135	1000			Do	6525	1460	
11	Same	4065	1000			J Loveton	1762	300	
12	Same	5135	1000	New Drive		J Pride	10	100	
13	Turner Mary C	5135	1000			Do	242	50	
14									
15									
16	Van Gordon J D	4065	1000			J Loveton	1750	360	
17	Same	4065	1000			Do	1750	320	
18	Van Gordon Sarah	5135	1000	New Drive 44 ft		J Pride	10	10	
19									
20									
21	White Mary V	4065	1000			J Loveton	375	60	
22	Waver Samuel	5499	1358			R McLeau	1133	190	
23	Wilcox Louisa V	5497	1358			Do	4	70	
24	Winston Mariah F	5869	1000			WB Bunting	5750	1250	
25	Weller John	3355	1372			E Dowse	100	1970	
26	Same	5135	1000			J Pride	3250	920	
27	Same	5135	1000			Do	8450	1720	
28	William Mc Intire Miller	5135	1000			Do	36	440	
29	Same	5135	1000			Do	2	40	
30	William Mc Intire	5135	1000			Do	116	20	
31	William C C	5135	1000			Do	25	10	
32	Wingfield Catharine	4065	1000			J Loveton	45	760	
33	Wetzel Harvey	5499	1358			R McLeau	4	160	
34	Wharton L C	5869	1000			WB Bunting	3310	650	
35	Same	4065	1000			J Loveton	30	620	
36	Same	5497	1358			R McLeau	1350	220	
37	Wilford J B	4065	1000			J Loveton	15	300	
38	Same	5502	800			R McLeau	350	250	
39	Wright Beattie R	5135	1000			J Pride	25	10	
40	Same	5135	1000			Do	25	220	
41									
42									
43	C C C + St L Ry Co							51430	
44									
45									

State, County, &c. 1897.	Delinquent Land.		Delinquent Ditch.		Delinquent Road.		Special Taxes.		TRANSFERS.
	Dolls.	Cts.	Dolls.	Cts.	Dolls.	Cts.	Dolls.	Cts.	
	1730								1
	3376								2
	319								3
	1378								4
	2420								5
	487								6
	21								7
	8568	15045							8
	1579	2773							9
	2452								10
	504								11
	168								12
	84	20							13
									14
									15
	605								16
	538								17
	17								18
									19
									20
	101								21
	319								22
	118								23
	21								24
	3310								25
	1546								26
	2890								27
	739								28
	67								29
	34								30
	17								31
	1277								32
	269								33
	1092								34
	1042								35
	370								36
	504	291							37
	420	243							38
	17								39
	370								40
									41
									42
	864	02							43
									44
									45

To A Williamson 5-17-97

For C.C. Casimir Clerk 3-21-98, Auditor due to same 3-24-98
To Charles Pfarz 3-29-98
To Charles Pfarz 3-29-98

76950
1292 79 181 29

Duplicate of Taxes Assessed upon Real Property in

New Dover Lots

Union County, O., for the Year 1897.

LOTS

JACKSON

No.	OWNERS' NAMES.	Number of In-Lot.	Number of Out-Lot.	What Part.	DESCRIPTION.				VALUE.
					Street.	Feet.	Street.	Feet.	
						Hds.		Hds.	
1	Dowan J E	36		E Main	27			30	
2	Bowie Benson & Wife	14		all	82.50	alley	132	30	
3	Same	29		all Main	82.50	do	132	130	
4	Brown Lydia & Clark	57		N do	66	do	305	200	
5									
6									
7									
8	Cody Margaret	27		all Main	82.50	church	132	220	
9	Cody Thomas	34		all do	127			260	
10	Same	9		all			132	10	
11	Columbier Leah Ann	43		all				110	
12	Same	44		all	82.50	School		200	
13	Columbier New L	45		W	55	do	107	130	
14									
15									
16	Filla Lewis	56		W Main	66		305	180	
17									
18									
19	Gamble Rosa Mary	26		all Main	82.50	church	132	270	
20	Same	40		all do	82.50	School	132	130	
21	Gibson Arthur	10		all alley	82.50	alley	132	20	
22	Same	13		all Main	88	do	120	200	
23									
24									
25	Hush John H	38		E Main	41.50			130	
26	Same	15		all	82.50	alley	132	110	
27	Same	16		all	82.50	church	132	160	
28	Hawley Maud	24		all Main	82.50	do	132	380	
29									
30									
31	K of P Lodge	36		Lease of Second Story				180	
32									
33									
34	Meyers M	19		all	82.50	School	132	110	
35	Same	20		all	82.50		132	10	
36	Michaels Hattie	31		E Main	46.50		132	200	
37									
38									
39	Mc Adams James	42		all Main	95		132	150	
40	Mc Intire Edmund & Dorcas	54		all do	66		305	280	
41	Mc Lera John J	39		all do	82.50	church	132	190	
42									
43									
44	Pritchard Geo W	53		all Main	66		305	110	
45	Payne John	1		all do	82.50		132	20	

State, County, &c. for 1897.	Delinquent Land.		Delinquent Ditch.		Delinquent Road.		Special Taxes.		TRANSFERS.	
	Dolls.	Cts.	Dolls.	Cts.	Dolls.	Cts.	Dolls.	Cts.	Dolls.	Cts.
	50									
	50	29								
	218	127								
	336									
	370									
	437									
	17									
	185									
	336									
	218	117								
	302									
	454									
	218									
	34	20								
	334	195								
	218									
	185									
	17	09								
	336									
	752	453								
	470									
	319									
	185	107								
	34									
	6971	1513								

4150

Duplicate of Taxes Assessed upon Real Property in

Jackson Township

Union County, O., for the Year 1897.

No.	OWNER'S NAMES.	No. of Entry.	Original Quantity.	TOWNS.	Feet Front.	ORIGINAL PROPRIETORS.	Number of Acres.		VALUE.	State, County, &c. 1857.	Delinquent Land.		Delinquent Ditch.		Delinquent Road.		Special Taxes.		TRANSFERS.		
							Hds.	Dollars.			Dolls.	Cts.	Dolls.	Cts.	Dolls.	Cts.	Dolls.	Cts.			
1	Allen James H	9895	800			A Galhan	39	75	1120											1	
2	Allen Lewis	9944	533 1/3			F Moir	2		30											2	
3																					3
4																					4
5																					5
6	Blum Adam	9920	1000			J Swan	13		230												6
7	Blum Harway	9920	1000			Do	16		220												7
8	Same	9920	1000			Do	9		150												8
9	Same	9919	1000			F Moir	25		450												9
10	Blum Bowling	10408	1000			A Sawyer	50		830												10
11	Brown James	7863	200			Woodsider Bonner	12		210												11
12	Same	11099				A Galhan	7	25	1380												12
13	Brown Kirger	3473	400			J Williams	100		1940												13
14	Buttinow Sarah	9941	266 1/3			J Swan	29		490												14
15	Butz George	10240	3565			L Wallace	12	50	230												15
16	Butz William	10195	200			J Whistler	12	50	240												16
17	Same	10196	100			L Fox	13		230												17
18	Bull Lydia	9941	200			P Sauborn	6	81	110												18
19	Same	9941	200			Do	2	25	40												19
20	Blaine Edward W	3743	400			J Williams	160		3020												20
21	Burgess Margaret	9921	400			N Triplett	26	13	500												21
22	Burgess Elizabeth W	9921	400			Do	46	22	1100												22
23	Same	9921	400			Do	46	63	860												23
24	Bush Jacob	9943	888			J Taylor	67	22	1350												24
25	Bush Jacob Jr	10705	2000			J List	100		1600												25
26	Baker A M & S M	3473	400			J Williams	34	60	640												26
27	Baker Lewis	9920	1000			J Swan	75	91	1560												27
28	Burdick John B	9921	400			N Triplett	20		390												28
29	Butz D F	10705	2000			J List	10		150												29
30	Same	10705	2000			Do	21	57	550												30
31	Blum W D	9941	533 1/3			F Moir	25		910												31
32	Butz Mary Ellen	10705	2000			J List	29	79	550												32
33	Burgess Paul	10780				E Stubblefield	50		870												33
34	Burgess Christine E	3473	400			J Williams	11	23	190												34
35	Berry Hannah	9942	277 1/2			M Carrington	50		910												35
36	Bairbridge M & A D	9941	533 1/3			F Moir	22	75	1370												36
37	Baldwin Edith	9922	1000			J Blockner Jr et al	80		1800												37
38	Butler Isaac D	9920	1000			J Swan	98	50	2250												38
39	Blum John & Maggie	9941	533 1/3			F Moir	9		160												39
40	Blum John C	9941	533 1/3			Do	9	25	160												40
41	Same	9941	533 1/3			Do	8	50	150												41
42	Bridge Mary & Calvin Heald	10780				E Stubblefield	31		510												42
43	Burdick Julia A	9921	600			G Hedden	35		820												43
44	Burdick Frank A	9921	600			Do	25		500												44
45																					45

1915
51 30

393
376 217
257 148
770 448 108
1419
359 206 246
2360 1357 2951

3314
838
393
410
393
188
68
5164
855
1881
1471
2308
2736
1094
2668 1534
667
257
941
1556
941
1488
325
1556
633 364
3078
3847
274 158
274 158
257 148
872 502
1402
855 492

By Will To Edward H Brown 1-12-95-50 a (71 1/2) L. Chas F Dandua 3-2-98

To S R Young 6-15-98
To John Ruth 5-10-97

To C N Graw 2-26-98

29770 50927 5758 3459

Duplicate of Taxes Assessed upon Real Property in

Jackson Township

Union County, O., for the Year 1897.

No.	OWNER'S NAMES.	No. of Entry.	Original Quantity.	TOWNS.	Feet Front.	ORIGINAL PROPRIETORS.	Number of Acres.		VALUE.		State, County, &c. 1897.	Delinquent Land.	Delinquent Ditch.	Delinquent Road.	Special Taxes.		TRANSFERS.
							Hds.	Dollars.	Dolls.	Cts.					Dolls.	Cts.	
1	Chapman Benson	9922	1000	Essex		J Blockwell et al	75	20									
2	Chapman Jacob D	9921	600			G Warden	64	63	1230								
3	Same	9921	600			Do	5	70									
4	Same	9921	600			Do	100	2540									
5	Chapman Thomas	9941	200			P Sanford	65	1070									
6	Cayser E R	9920	1000			J Swan	87	13	1590								
7	Cayser W D	1005	1000			A Bowman	20	520									
8	Cheney George	9899	833 1/2			P Mason	36	75	8920								
9	Same	4569	500			H B & B Scott	14	866	2370								
10	Same	4569	500			Do	14	50	240								
11	Same	9899	833 1/2			P Mason	75	75	1630								
12	Cheney Asbury	9920	1000			J Swan	63	05	1330								
13	Cheney A F	9898	800			A Goble	65	1500									
14	Cheney Chas S	9920	1000			J Swan	100	58	2430								
15	Same	9901	1299 1/2			E Staffield	50	830									
16	Same	9901	1299 1/2			Do	12	30	200								
17	Carp Abelou	9898	800			A Goble	61	1810									
18	Chamber James J	9898	800			Do	80	06	1830								
19	Coffey John	9924	1000			Le Stafford	98	92	1870								
20	Coffey Benjamin	10408	1000			A Sawyer	38	50	770								
21	Clark Silas	10408	1000			Do	38	38	870								
22	Same	10408	1000			Do	24	570									
23	Cobb William	9920	1000			J Swan	63	25	1280								
24	Cowgill Reuben J	9899	833 1/2			P Mason	56	1480									
25	Cowgill Geo W Jr	9899	833 1/2			Do	50	1370									
26	Same	9899	833 1/2			Do	65	1400									
27	Cummins E H	9922	1000			J Blockwell Jr	74	50	1420								
28	Cuphill Clement W	9940	400			E Smith	50	760									
29	Cuser Elizabeth	9941	533 1/2			T Meier	8	220									
30	Clark J E	9942	277 1/2			M Carrington	102	58	2220								
31	Same	14559	45			J Taylor	3	50									
32	Clark John W	9919	1000			T Miller	19	50	320								
33	Clay John L	10240	356 5/8	Clinton		Le Wallace	230	40									
34	Clay Amelia	10240	356 5/8	Do		Do	330	60									
35	Clay Christian M	10240	356 5/8	Do		Do	4	70									
36	Cox Myrtle & Chas J	9942	277 1/2			M Carrington	40	10	750								
37	Same	9942	277 1/2			Do	58	1600									
38	Cameron Frank M	9901	1299 1/2			E Staffield	37	70	580								
39	Same	9920	1000			J Swan	86	75	1720								
40	Same	9920	1000			Do	1	100									
41	Crouley Thomas J	12188	509			Le Harrison	54	940									
42	Crookley Mary J	9942	388			Buford Stake	11	37	200								
43	Same	9942	388			Do	4	70									
44	Chapman J F	9921	600			G Warden	20	460									
45																	

In Mary J. Cheney 12-10-97. To Elmer E. Cheney 12-10-97

To George Alexander 4-4-98

51570 88184 1073

Duplicate of Taxes Assessed upon Real Property in

Jackson Township

Union County, O., for the Year 1897.

No. of Entry	Original Quantity	TOWNS.	Feet Front.	ORIGINAL PROPRIETORS.	Number of Acres.	VALUE.		State, County, &c. 1897.		Delinquent Land.		Delinquent Ditch.		Delinquent Road.		Special Taxes.		TRANSFERS.
						Hds.	Dollars.	Dolls.	Cts.	Dolls.	Cts.	Dolls.	Cts.	Dolls.	Cts.	Dolls.	Cts.	
1				G Mader	8	160												1
2				Do	17	340												2
3				E Wallace	250	40												3
4				J Blackwell jr	20 25	520												4
5				E Wallace	5 24	100												5
6				P Mason	21 11	450												6
7				E Harrison	10	210												7
8																		8
9																		9
10																		10
11				J Swan	60	1080												11
12				E Hubblefield	20	290												12
13				Do	40	890												13
14				Do	220 50	4140												14
15				T Miller	36 25	710												15
16				T Moir	28 36	450												16
17				E Hubblefield	40	690												17
18				J Blackwell	75	340												18
19				A Bowman	24	480												19
20				A Goble	19 94	400												20
21				Norwiche Corner	99 53	2190												21
22				N Sawyer	57 96	1300												22
23				A Buford	41	910												23
24				W Hook	30 85	540												24
25				L Fox	19 15	330												25
26				J Blackwell jr	7 50	150												26
27				Do	63	1420												27
28				E Hubblefield	60 50	1800												28
29				J Gist	29 79	550												29
30				N Sawyer	20	290												30
31				J Gist	33 75	550												31
32				T Miller	20	330												32
33				Hambour	25	390												33
34				A Goble	10	280												34
35																		35
36																		36
37																		37
38				A Buford	52 13	910												38
39				T Moir	67 50	1240												39
40				G Mader	82 13	1620												40
41																		41
42																		42
43				A Bowman	9	140												43
44				J D Watkins	71	1150												44
45				T Miller	81	1340												45

To Mattie + Arthur Fisher - 17-98

To Mattie + Arthur Fisher - 17-98

To Mattie + Arthur Fisher - 17-98

To Mattie + Arthur Fisher - 17-98

To Mattie + Arthur Fisher - 17-98

To Mattie + Arthur Fisher - 17-98

From 1891 - A.D.M

48979 2666

JACKSON .07

JACKSON .07

Duplicate of Taxes Assessed upon Real Property in

Jackson Township

Union County, O., for the Year 1897.

No. of Entry.	Original Quantity.	TOWNS.	Feet Front.	OWNER'S NAMES.	ORIGINAL PROPRIETORS.	Number of Acres.		VALUE.		State, County, &c. 1897.	Delinquent Land.	Delinquent Ditch.	Delinquent Road.	Special Taxes.		TRANSFERS.	
						Hds.	Dollars.	Dolls.	Cts.					Dolls.	Cts.		
1	9919	1000		Field Robert	J Miller	45	50	790	1351							1	
2	9944	1000		Forider Margaret	C Postfield	26	75	500	855							2	
3	9944	1000		Same	Do	20	18	400	684							3	
4	9944	1000		Forider William	Do	8	70	130	224							4	
5	9944	1000		Same	Do	16	88	250	428							5	
6	9944	1000		Same	Do	9		140	239							6	
7	11099	233 3/4		Dolk Wm J	A Latham	37	50	690	1180							7	
8	13766	200		Same	Woodside Manor	7	50	140	239							8	
9	7863	200		Same	Do	4	7	10	17							9	
10	9940	400		Fields J. J. & S. L.	E Smith	50		800	1368							10	
11	9940	400		Same	Do	9	5	2300	3934							11	
12	9922	1000		Fahy Timothy	J Blackwell Jr	10		180	308							12	
13	9922	1000		Same	Do	6	2	1240	2120							13	
14	9922	1000		Same	Do	6	2	1240	2120							14	
15	10408	1000		Same	W Sawyer	50		870	1488							15	
16	9473	400		Foster James A	J Williams	39	17	680	1163	668	661					16	
17	9898	800		Fish William	A Gohlem	25		430	735							17	
18	9901	1299 3/4		Same	E Stubblefield	100		2010	3437							18	
19	10780	1299 3/4		Fish David F. & J. L.	Do	68		1170	20							19	
20	9922	1000		Finstuberg Fredrick	J Blackwell Jr	80	89	1620	2770							20	
21	9922	1000		Same	Do	7		130	222							21	
22																22	
23																23	
24	9942	388		Guthrie Joseph D	Cupford Stokes	38	82	680	1163							24	
25	9942	388		Griffith Martha	Do	17	75	270	462							25	
26	9942	665 1/2		Groer Ida et al	Cupford Stokes	14	93	260	445							26	
27	9919	1000		Guthrie J. W. & James B	J Miller	31	75	600	1026							27	
28	9940	400		Same	E Smith	75		1430	2445							28	
29	10240	3565		Grigby A. C.	C Wallace	42	50	870	1488							29	
30	10240	3565		Same	Do	10		180	308							30	
31																31	
32																32	
33																33	
34	9898	800		Hedger Gallard	A Gohlem	100		2090	3573							34	
35	9899	833 1/2		Hedger John W	R Houson	131	75	3480	5950							35	
36	9899	166 3/4		Hawk Emily D	J Swan	25		500	855							36	
37	10240	3565		Hazen Martin L	C Wallace	57		970	1659							37	
38	10704	52000		Same	J List	108	25	1620	2770							38	
39	10704	52000		Same	Do	56	75	1010	1728							39	
40	10240	3565		Hazen Susan R. (Dow)	C Wallace	37	75	970	1659							40	
41	9900	1000		Same	J Kilson	19	375	3600	6156							41	
42	9900	1000		Same	Do	116	25	2020	3454							42	
43	10704	52000		Hazen Wm P	J List	124		2800	4788							43	
44	10704	52000		Same	Do	37	9	5980	10226							44	
45	10704	52000		Same	Do	181	75	2730	4668							45	
								47750	81705	668	661						

To Leonard Dawm, April 22-98.

Duplicate of Taxes Assessed upon Real Property in

Jackson Township

Union County, O., for the Year 1897.

No.	OWNER'S NAMES.	No. of Entry.	Original Quantity.	TOWNS.	Feet Front.	ORIGINAL PROPRIETORS.	Number of Acres.	VALUE.		State, County, &c. 1897.	Delinquent Land.	Delinquent Ditch.	Delinquent Road.	Special Taxes.		TRANSFERS.	
								Hds.	Dollars.					Dolls.	Cts.		Dolls.
1	Harrison Martha J	9922	1000			J Blockwell	10	190								1	
2	Kohlert Lucy E	9919	1000			F Mcuin	19	350					599	344		2	
3	Harrison Abella	9941	200			P Lamborn	35	560					958			3	
4	Kell Henry M	9941	200			Do	55	1250					2138			4	
5	Same	9941	200			Do	950	130					222			5	
6	Hamilton Norah C	10780	1299 1/2			E Stubblefield	120	2330					3984			6	
7	Same	10780	1299 1/2			Do	850	160					274			7	
8	Same	10780	1299 1/2			Do	17	300					513			8	
9	Hamilton Carrie	10780	1299 1/2			Do	20	300					513			9	
10	Same	10780	1299 1/2			Do	60	1090					1863			10	
11	Kriddle Christopher	107045	2000			J Gist	100	1830					3130			11	
12	Same	107045	2000			Do	25	400					684			12	
13	Kuffman D W	9944	1000			Le Pringlefield	4984	920					1573			13	
14	Same	9944	1000			Do	75	20					34			14	
15	Same	10240	3565			Le Wallace	20	400					684			15	
16	Hepner Edgar M	107045	2000			J Gist	100	130					2650			16	
17	Harpur Clayton	9941	533 1/2			F Mcuin	845	130					222	954		17	
18	Hedges Wilford N	9922	1000			J Blockwell	3792	930					1590			18	
19	Same	9942	277 1/2			Mc Carrington	650	120					205			19	
20	Same	9942	277 1/2			Do	9	140					239			20	
21	Same	9922	1000			J Blockwell Jr	36	700					1197			21	
22	Harpur Marion	9944	1000			F Mcuin	548	100					171			22	
23	Herdle Walter C	9941	266 1/2			J Swan	2653	490					838			23	
24	Hewer John E	4569	500			Mc Br 7 B. B. B. B.	30625	6850					11714			24	
25	Horton Edgar D	9920	1000			J Swan	3945	660					1129			25	
26	Same	9920	1000			Do	2680	650					1112			26	
27	Hughes Ezekiel	10240	3565			Le Wallace	32	580					992			27	
28	Hull M J	9942	194			A Buford	142	30					51			28	
29	Hamilton J Bet al	9921	600			G Warden	12	240					410			29	
30	Hamilton Co B (Zap)	10408	1000			N Sawyer	114	2290					3910			30	
31																	31
32																	32
33	Izovic George W	9921	400			N Triplett	60	1180					2018	1161		33	
34	Kensler Christ	9941	266 1/2			J Swan	5075	1220					2086			34	
35	Same	9941	266 1/2			Do	2450	420					718			35	
36																	36
37																	37
38	Jerar W W	11099	203 1/2			A Latham	39	680					1163			38	
39	Same	7863	100			W Connor	11	250					428			39	
40	Jolly Prustow	9899	166 1/2			J Swan	40	930					1590			40	
41	Jolly Mary	9899	166 1/2			Do	46	1220					2086			41	
42	Jolly Herman	9899	166 1/2			Do	25	480					821			42	
43	Jewett Sarah C	10408	1000			N Sawyer	5	80					137			43	
44	Johnson Newton	9941	266 1/2			J Swan	1231	300					342			44	
45	Johnson Jesse F	10240	3565			Le Wallace	2785	560					958			45	

no change

Sheriff Ord to SA Hookins & came to Geo C Hamilton 6-14-97

all 22nd A to John Pitts - 2-10-98

37910 56276 1759

JACKSON .07

JACKSON .07

Duplicate of Taxes Assessed upon Real Property in

Jackson Township

Union County, O., for the Year 1897.

No.	OWNER'S NAMES.	No. of Entry.	Original Quantity.	TOWNS.	Feet Front.	ORIGINAL PROPRIETORS.	Number of Acres.	VALUE.		State, County, &c. 1857.	Delinquent Land.	Delinquent Ditch.	Delinquent Road.	Special Taxes.		TRANSFERS.
								Hds.	Dollars.					Dolls.	Cts.	
1	Johnson Elizabeth	10240	3565			C Wallace	30 95	640								1
2	Johnson Eva F	10240	3565			Do	34 90	790								2
3																3
4																4
5	Kelan William	9942	194			A Buford	60	1150								5
6	Same	14559	45			J Taylor	42	10								6
7	Kyle Matilda J	9941	533 1/2			F Meier	12 18	190								7
8	Kumedy Edward	10408	1000			A Sawyer	62	1260								8
9	Kates David	9940	400			E Smith	40	680								9
10	Kuhlwin Leonard	10408	1000			A Sawyer	51 70	900								10
11	Kirtz Silas J	10705	2000			J List	29 79	550								11
12	Kirtz John Mc	10240	3565			C Wallace	34 90	790								12
13	Kirtz Martha V	10705	2000			J List	40	600								13
14																14
15																15
16	Lawsen John	9943	888			J Taylor	41 12	840								16
17	Landon Russell B	10195	200			J Whittle	51 75	1170								17
18	Same	10197	100			W Hawk	20	360								18
19	Love Truman C	9942	277 1/2			Mc Leanington	41 69	960								19
20	Lewis L C	3473	400			J Williams	100	2190								20
21	Longbray Garrison	9919	1000			J Miller	50	820								21
22	Same	11043	200			R C Bruce	50 75	820								22
23	Laudis Pt S	11043	200			Do	53	830								23
24	Longbray Lucie E	9940	400			E Smith	25	410								24
25	Longbray Andrew J	10051	1000			A Bourman	11	190								25
26	Laudick Ora J	9940	400			E Smith	25	410								26
27	Lane H H	9919	1000			J Miller	50 25	920								27
28	Lewis Edward Mc	11043	200			R C Bruce	8 75	150								28
29	Lenox C P					Warehouse on R R Grounds		250								29
30																30
31																31
32	Mc Hoy Samuel	9901	1299 1/2			E Stubbfield	40	710								32
33	Mc Mahon Harrison	11043	200			R C Bruce	94 75	1640								33
34	McCreary D F	9898	800			A Gileon	50	960								34
35	McDaniel John	9919	1000			J Miller	66 50	1170								35
36	Same	12188	509			C Harrison	64 50	1730								36
37	Same	14294	75			J S Mattius	26	430								37
38																38
39																39
40	Martins Nathan	3473	400			J Williams	20	440								40
41	Same	10780	1299 1/2			E Stubbfield	50	870								41
42	Mariott Albert	9898	800			A Gileon	73 75	1340								42
43	Moore John Mc	10408	1000			A Sawyer	35	720								43
44	Mariott New Mc	9898	800			A Gileon	60	1050								44
45	Same	9898	200			J Swan	101	2200								45

To Geo B Hamilton 4-29-97 same to Harrison G Hamilton 5-14-97

To James W & Mary J Hill 6-14-97

To James W & Mary J Hill 6-14-97

To Samuel J B Burdick 12-7-98 - To William M Burdick 1-17-98

31280 53488 7644 2038

JACKSON .07

FERON .5107

Duplicate of Taxes Assessed upon Real Property in

Jackson Township

Union County, O., for the Year 1897.

No.	OWNER'S NAMES.	No. of Entry.	Original Quantity.	TOWNS.	Feet Front.	ORIGINAL PROPRIETORS.	Number of Acres.	VALUE.		State, County, &c. 1897.	Delinquent Land.	Delinquent Ditch.	Delinquent Road.	Special Taxes.		TRANSFERS.
								Dols.	Cts.					Dols.	Cts.	
1	Moore James	9898	800			A Goble	40	700								1
2	Moore Martha E	9898	200			J Swan	38.50	740								2
3	Same	9921	600			G Maden	43	820								3
4	Moore John	12188	509			E Keavison	200	3820								4
5	Same	10408	1000			N Sawyer	89.73	1730								5
6	Same	9920	1000			J Swan	20	760								6
7	Moore Martha	3473	400			J Williams	50	920								7
8	Moore Ellen et al	12188	509			E Keavison	59.50	1240								8
9	Moore Harvey	9921	400			N Triplett	100	2190								9
10	Same	9921	400			Do	20	290								10
11	Moore Mariah L	10408	1000			N Sawyer	50	890								11
12	Mattison J & L et al	9941	533 1/2			F Muir	24.92	440								12
13	Mattison James et al	9941	533 1/2			Do	12.78	220								13
14	Mulvaney Susan L	9922	1000	Even		J Blockwell jr	1	20								14
15	Same	9922	1000			Do	75	20								15
16	Moore M. M. E. J. Parrish	9942	277 1/2			Mc Carrington	51.52	1280								16
17	Mooring George	9921	600			G Maden	29.70	510								17
18	Same	9941	533 1/2			F Muir	12.40	220								18
19																19
20																20
21	Woggle Andrew	9941	533 1/2			F Muir	13.25	230								21
22	Nitzel Friedrich	10780	1299 1/2			E Stoddard	100	1580								22
23																23
24																24
25	Oberding William	10051	1000			A Bowman	8	140								25
26	Same	10408	1000			N Sawyer	36.5	70								26
27	Oberding W O	10051	1000			A Bowman	7	120								27
28																28
29																29
30																30
31	Price Sarah & Evaline	9922	1000			J Blockwell jr	2	40								31
32	Price Martin	9943	888			J Taylor et al	150.10	2730								32
33	Same	9943	888			Do	48	1720								33
34	Price Chris	9943	888			Do	61.90	1170								34
35	Parish Thomas	10193	200			A Drummond	50	880								35
36	Same	10193	200			Do	50	180								36
37	Same	10194	200			J Kitch	200	4560								37
38	Same	11099	233 1/2			A Latham	8	160								38
39	Same	13760	233 1/2			E Stoddard	40	690								39
40	Same	9901	1299 1/2			Do	10	170								40
41	Same	10780	1299 1/2			Do	10	180								41
42	Parish T M	9922	1000			J Blockwell jr	89	2180								42
43	Parish George Jr	9944	1000			E Stoddard	131.74	2090								43
44	Piffner F D R	10704.5	2000			J List	56.75	1040								44
45	Same	10704.5	2000			Do	40	1010								45

38450

65747 1625

JACKSON 07

FROM 5107

Duplicate of Taxes Assessed upon Real Property in

No.	OWNER'S NAMES.	No. of Entry.	Original Quantity.	TOWNS.	Feet Front.	ORIGINAL PROPRIETORS.	Number of Acres.	VALUE.	
								Hds.	Dollars.
1	Patterson Eliz. A	9941	533 1/2			F Mcuin	7086	1620	
2	Pitus Karlsson	10195	200			S Whistler	6075	1510	
3	Pitus Jonathan W	10195	200			Do	38	940	
4	Same	10196	100			L Fox	950	180	
5	Pice J. L. Sarah E	9922	1000			J Blackwell for	18	360	
6	Same	9922	1000			Do	4250	850	
7	Pice J. L.	9922	1000			Do	6	100	
8	Phiffer Michael	12188	509			C Karianen	41	750	
9	Pitus Lottie V	10195	200			S Whistler	20	510	
10	Patterson Chester W	9941	533 1/2			F Mcuin	50	870	
11	Petty Mary A + Ida V	10195	200			S Whistler	30	820	
12	Same	10195	200			J List	125	30	
13	Phillips Thos C	10408	1000			A Sawyer	4408	730	
14	Parish Emma E	10408	1000			Do	3075	600	
15	Same	9941	533 1/2			F Mcuin	2	30	
16-18									
19	Robertson Annville S	9941	533 1/2			F Mcuin	2375	730	
20	Same	9941	533 1/2			Do	3206	640	
21	Same	9921	600			G Warden	2944	540	
22	Same	9921	600			Do	1350	240	
23	Robinson Lucid N	10240	3565			C Wallace	28	640	
24	Robinson S. M. Amy	10240	3565			Do	34	620	
25	Rochney Levi	9943	888			J Taylor & Co	9648	2400	
26	Same (Fox)	7863	200			Warden Connor	7195	1710	
27	Russ Elijah P	10704	52000			J List	122	2270	
28	Robertson Isaac N	9922	1000			J Blackwell Jr	250	50	
29	Robertson Joseph S	9921	600			G Warden	4556	840	
30	Reiley Jacob	9944	1000			C Potterfield	7	130	
31	Rosette Arabella	9920	1000			J Swain	2650	510	
32	Rush Sarah Ellen	9898	800			A Gustaw	100	2070	
33	Ross John E et al	9920	1000			J Swain	23	520	
34	Rodgers J. J.	10708	1000			A Sawyer	5965	1120	
35	Roberts J. M. Emily	10704	52000			J List	254	4320	
36	Rothman Chas	9922	1000			J Blackwell	40	850	
37-39									
40	Smetzer Jacob	9919	1000			F Miller	4750	830	
41	Same	9919	1000			Do	29	490	
42	Smetzer Jeremiah	10704	52000			J List	60	1250	
43	Snowdy Simon	10750	1299 1/2			E Stubbfield	56	1220	
44	Same	10780	1299 1/2			Do	40	680	
45	Sanders Sarah E	9922	1000			J Blackwell for	40	1040	
								35610	

Union County, O., for the Year 1897.

State, County, &c. 1897.		Delinquent Land.		Delinquent Ditch.		Delinquent Road.		Special Taxes.				TRANSFERS.	
Dolls.	Cts.	Dolls.	Cts.	Dolls.	Cts.	Dolls.	Cts.	Dolls.	Cts.	Dolls.	Cts.		
9770													1
7582													2
1607													3
305													4
616													5
1454													6
171													7
1283													8
872													9
1488													10
1402													11
51													12
1248													13
1026	590												14
51	29												15
1248													18
1094													20
923													21
410													22
1094													23
1060													24
4104													25
2924													26
3882													27
86													28
1436													29
222													30
872	502	13											31
3540													32
889	1552												33
1916													34
7387													35
1454													36
1419													40
838													41
2137													42
2086													43
1163													44
1778	1023												45
6059	3646	13											

To Martha J. Harrison 11-22-97

To Mrs. D. Williams. 12-28-97.

Same to Dickinson Log Cabin Company 6-6-98
Returned + By Sheriff to Margaret Jane Carringer 9-1-97

To Lydia A. Moore 11-4-1897.

To Lydia A. Moore. 11-4-1897.

Done at Jackson, Ohio, 3-10-98

JACKSON O.T.

JACKSON O.T.

Duplicate of Taxes Assessed upon Real Property in

No.	OWNER'S NAMES.	No. of Entry.	Original Quantity.	TOWNS.	Feet Front.	ORIGINAL PROPRIETORS.	Number of Acres.		VALUE.
							Hds.	Dollars.	
1	Sanders Sarah E	9922	1000			J Blackwell Jr	49	75	830
2	Stock George R	10408	1000			A Sawyer	50	50	890
3	Scott J W	11077	203 1/2			A Letshaw	91		2130
4	Swartz Daniel	9899	133 1/2			O Mason	11	11	200
5	Same	9899	166 1/2			J Swan	28	89	690
6	Smallwood G A	9922	1000			J Blackwell Jr	30		950
7	Shuster Louisa	9941	533 1/2			J Swan	25		430
8	Stahl Julie S	14296	75			J Matthews	9	50	150
9	Same	10051	1000			A Bowman	22	50	390
10	Speltzer Ada May	10240	3565			E Wallace	10		170
11	Speltzer John F	10240	3565			Do	10		180
12	Sprague Daniel	14559	45			J Taylor	49	33	1150
13	Sparks Louisa	9919	1000			T Miller	16	50	350
14									
15									
16									
17	Geo May	10240	3565	Leatantula		E Wallace	3	90	70
18	Opheie Daniels	9943	889			J Taylor	50		960
19	Do	14559	45			Do	4	98	170
20	Haggie Price	9901	1299 1/2			E Stufflefield	30		520
21	Thomas Thurston	9922	1000			J Blackwell Jr	43		780
22									
23									
24									
25	Temple Jacob	9919	1000			T Miller	75		1850
26	Temple Flora F	9919	1000			Do	44	50	750
27	Same	12188	509			C Harrison	27	50	500
28	Temple David A	12188	509			Do	26		470
29	Temple Emmitte K	9919	1000			T Miller	17	25	350
30	Same et al	9919	1000			Do	18		350
31	Temple Emmitte K	9919	1000			Do	50		750
32	Temple John K	9919	1000			Do	19	25	350
33	Temple Leora W	9919	1000			Do	50		1180
34	Temple N K et al	9919	1000			Do	100		1340
35	Temple Abraham	9920	1000			J Swan	9		140
36	Totie Williams	10240	3565			E Wallace	35		680
37	Taylor Beatha E	9898	200			J Swan	8	50	1550
38	Same	9921	600			G Meden	8	50	1560
39	Same	9921	600			Do	42		1510
40	Truse Joseph K	10704	52000			J Gist	100		2050
41	Temple John K	9940	400			E Smith	25		390
42	Thompson Robert	10197	100			W Kerak	20	12	650
43	Same	10193	200			A Drummond	100		1810
44	Same	10193	200			Same	29	03	830
45	Same	10462	100			K Patten	62		1120

31190

Jackson Township

Union County, O., for the Year 1897.

State, County, &c. 1897	Delinquent Land.		Delinquent Ditch.		Delinquent Road.		Special Taxes.				TRANSFERS.
	Dolls.	Cts.	Dolls.	Cts.	Dolls.	Cts.	Dolls.	Cts.	Dolls.	Cts.	
	1419		815								
1542											2
3642	2094			43							3
342											4
1180											5
1675											6
735	420										7
207											8
667											9
291											10
308											11
1966											12
599	344										13
											14
											15
											16
120	1088										17
1642	4796	1151									18
291	849										19
889	2599	185									20
1334	3896	2908									21
											22
											23
											24
											25
3164											26
1283											27
855											28
804											29
599											30
599	344										31
1283											32
599	344										33
2018											34
2290											35
239	137										36
1163											37
2650											38
2667											39
2582											40
3505											41
667											42
1112											43
3095											44
1419											45
1915											
53337	17726	4387									

Drummond (1/2) of J M Sanders to Geo Parish 3-10-98
To Thomas C Phillips 12-15-97

By Deed Tax Collector to Chas. E. White 3-28-98
For C.P. to John David White 1-21-98.

Duplicate of Taxes Assessed upon Real Property in

Jackson Township

Union County, O., for the Year 1897.

No. of Entry	OWNER'S NAMES	Original Quantity	TOWNS.	Feet Front	ORIGINAL PROPRIETORS.	Number of Acres	VALUR.		State, County, &c. 1857.	Delinquent Land.	Delinquent Ditch.	Delinquent Road.	Special Taxes.		TRANSFERS.
							Hds.	Dollars.					Dolls.	Cts.	
1	Thompson Robert	11099			A Latham	62 75	2160								1
2	Same	13976 233 1/2			Do	128 50	7130								2
3	Same	13976 233 1/2			L Fox	47 85	830								3
4	Same	10196 100			Mc Br N Bhatt	60	1080								4
5	Truery Geo W	4569 500			Mc Carrington	28 40	540				530				5
6	Same	9942 277 1/2			J Swan	2	40								6
7		9941 266 1/2													7
8															8
9	Unknown	9922 1000	Essex		J Blackwell Jr	75	10								9
10															10
11															11
12	Van Houten H R	10240 3565			C Wallace	10	170								12
13	Same	10240 3565			Do	26 75	610								13
14	Van Houten Martha	10240 3565			Do	10	170								14
15															15
16															16
17	White Albert S	10468 1000			A Sawyer	54 25	980								17
18	White Elmer	9920 1000			J Swan	53 88	650								18
19	White Jesse A	9920 1000			Do	10 150	2020								19
20	White D R	9920 1000			Do	65	1460								20
21	White John D	9922 1000			J Blackwell Jr	45	950								21
22	Same	9922 1000			Do	30	600								22
23	Myer Andrew J	9919 1000			T Miller	11 50	160								23
24	Same	9919 1000			Do	30	450								24
25	Myer John	10240 3565	Leitchville		C Wallace	10 60	190								25
26	Same	10240 3565			Do	45	900								26
27	Same	10240 3565			Do	55	1090								27
28	Same	10240 3565			Do	410	80								28
29	Woolard John C	9899 833 1/2			T Mason	100	2060								29
30	Wiley Sanford	9898 800			A Gobleau	50	1040								30
31	Wheeler Lillie M	9919 1000			T Miller	25	440								31
32	Wassbrook Joseph	9914 1000			C Postfield	61 14	1280								32
33	Wassbrook Christian	9943 888			J Taylor	43 40	800								33
34	Wolfinger A F	9944 1000			C Postfield	18 75	350								34
35	White Nancy	9941 266 1/2			J Swan	3 40	60								35
36	White Emory	9898 800			A Gobleau	50	980								36
37	Waltch Geo W	10704 5200			J Gist	13 25	210								37
38	Woods J F (Tax)	12188 509			C Harmon	13	240								38
39	White Mary Alice	9941 533 1/2			F Meier	28	710								39
40	Wharton L E (Tax)	10408 1000			A Sawyer	5	80								40
41	Same	10408 1000			Do	10	170								41
42	Same	9922 1000			J Blackwell Jr	40 97	930								42
43	Same	9919 1000			T Miller	21	370								43
44															44
45															45

Returned to A D Parish 10-19-97

Returned to Martha J Harmon 12-1-97

Returned to Magdalena Engel 11-5-97 Sheriff's deed to Geo Engel 7/3/98

27150

46425 569

JACKSON 07

LOTS FROM '91 07

Duplicate of Taxes Assessed upon Real Property in

Jackson Township

Union County, O., for the Year 1897.

No.	OWNER'S NAMES.	No. of Entry.	Original Quantity.	TOWNS.	Feet Front.	ORIGINAL PROPRIETORS.	Number of Acres.		VALUE.		State, County, &c. 1897.	Delinquent Land.		Delinquent Ditch.		Delinquent Road.		Special Taxes.		TRANSFERS.			
							Hds.	Dollars.	Dolls.	Cts.		Dolls.	Cts.	Dolls.	Cts.	Dolls.	Cts.	Dolls.	Cts.				
1																							
2																							
3	Jig Peter		99441000			Le Portersfield	1725	360			616												
4																							
5																							
6																							
7	Kybaus Ry Co							32080			54857												
8								32420			55473												
9																							
10																							
11																							
12																							
13																							
14																							
15																							
16																							
17																							
18																							
19																							
20																							
21																							
22																							
23																							
24																							
25																							
26																							
27																							
28																							
29																							
30																							
31																							
32																							
33																							
34																							
35																							
36																							
37																							
38																							
39																							
40																							
41																							
42																							
43																							
44																							
45																							

JACKSON 07

JACKSON 07

Duplicate of Taxes Assessed upon Real Property in

Essex

Union County, O., for the Year 1897.

	OWNERS' NAMES.	Number of In-Lot.	Number of Out-Lot.	What Part.	DESCRIPTION.				VALUE.
					Street.	Feet.	Street.	Feet.	
1	Mulvaine Susan L	2		all	Water	8250	alley	132	20
2	Same	4		all	Essex	8250	Mulkey	132	100
3	M P Parsonage	37		E ²	Do	4125		132	20
4	Same	38		E ²	Do	4125		132	10
5	Macke Louisa	34		all	Do	8250	alley	132	30
7	Price E W	30		White	Essex	4		132	110
9	Same	32		W ²	Do	4125		132	180
10	Price Joseph	10		all	Water	8250	alley	132	150
13	Randall Louisa	11		all	Water	8250	Mauim	132	200
14	Same	9		all	Do	8250	alley	132	30
17	Smallwood Eliza	33		S ³	Essex	3725		132	180
20	Alice Fisher State of Ohio	32		S ²	Essex	4125	alley	132	20
21	Francis Osburn	22		all	Do	8250	Do	132	20
22	J M Inkeep	33		N ³ / ₈	Do	50	Do	132	30
25	Thurston Florence	5		all	Water	8250	alley	132	320
26	Same	7		all	Do	8250	Mulkey	132	20
29	William S E	12		all	Mauim	88	alley	8250	100
30	William Hannah	30		White	Essex	7850	Mauim	132	100
31	William Delilah	37		W ²	Do	4125	Mulkey	132	10
32	Same	39		W ²	Do	4125	Do	132	10

1660

State, County, &c., for 1897.	Delinquent Land.		Delinquent Ditch.		Delinquent Road.		Special Taxes.		TRANSFERS.
	Dolls.	Cts.	Dolls.	Cts.	Dolls.	Cts.	Dolls.	Cts.	
	34		20						1
	171		99						2
	34								3
	17								4
	51		59						5
									6
									7
	188								8
	308								9
	758								10
									11
									12
	342		197						13
	51		29						14
									15
									16
	308								17
									18
	34	2839	75				66	Imp Ditch	19
	34	1719					122	" "	20
	51	417					754	" "	21
									22
									23
									24
	548		95						25
	34		58						26
									27
	171								28
	171		298						29
	17								30
	17								31
									32
									33
									34
									35
									36
									37
									38
									39
									40
									41
									42
									43
									44
									45

2839 6190 75

442

JACKSON O. LOTS

JEROME

Duplicate of Taxes Assessed upon Real Property in

Woodland

Union County, O., for the Year 1897.

No.	OWNERS' NAMES.	Number of In-Lot.	Number of Out-Lot.	What Part.	DESCRIPTION.				VALUE.
					Street.	Feet.	Street.	Feet.	
1	Kayser W P	1		all	Main	271		274	10
2	Same	65		all	Do	55		189 75	10
3	Same	66		all	Do	55		165	10
4	Same	67		all	Do	55		165	10
5	Same	68		all	Do	55		165	10
6	Same	69		all	Do	55		165	10
7	Same	70		all	Do	55		165	10
8	Same	71		all	cross	65 25		165	10
9	Same	72		all	Do	65 25			10
10	Same	73		all	Do	65 25			10
11	Same	74		all	Do	65 25			10
12	Same	75		all	Do	65 25			10
13	Same	76		all	Do	65 25			10
14	Same	77		all	Do	65 25	North		10
15	Same	78		all	Kayser	65 25	Do		10
16	Same	79		all	Do	65 25			10
17	Same	80		all	Do	65 25			10
18	Same	81		all	Do	65 25			10
19	Same	82		all	Do	65 25			10
20	Same	83		all	Do	65 25			10
21	Same	84		all	Do	65 25	alley		10
22	Same	85		all	Do	66	North		10
23	Same	86		all	Do	66			10
24	Same	87		all	Do	66			10
25	Same	88		all	Do	66			10
26	Same	89		all	Do	66			10
27	Same	90		all	Do	66			10
28	Same	91		all	Do	66		165	10
29	Same	92		all	Do	66		165	10
30	Same	93		all	Do	66	Main	165	10
31	Same	94		all	Do	66	Do	165	10
32	Same	95		all	Do	66		165	10
33	Same	96		all	Do	66		165	10
34	Same	97		all	Do	66		165	10
35	Same	98		all	Do	66		165	10
36	Same	99		all	North	571	cross	638 25	70
37	Kayser Susan R (Dowd)	2		all	North	638 25	Main	460	320
38	Same	3		all	Main	396	North	346 50	390
39	Same	4		all	Do	66	RR		10
40	Same	5		all	Do	66		165	10
41	Same	6		all	Do	66		165	10
42	Same	7		all	Do	66		165	10
43	Same	8		all	Do	66		165	10
44	Same	9		all	Do	66		165	10
45	Same	10		all	Do	66		165	10

1200

No.	State, County, &c., for 1897.	Delinquent Land.		Delinquent Ditch.		Delinquent Road.		Special Taxes.		TRANSFERS.	
		Dolls.	Cts.	Dolls.	Cts.	Dolls.	Cts.	Dolls.	Cts.	Dolls.	Cts.
		1									
2											
3											
4											
5											
6											
7											
8											
9											
10											
11											
12											
13											
14											
15											
16											
17											
18											
19											
20											
21											
22											
23											
24											
25											
26											
27											
28											
29											
30											
31											
32											
33											
34											
35											
36											
37											
38											
39											
40											
41											
42											
43											
44											
45											

2050

Duplicate of Taxes Assessed upon Real Property in

No.	OWNERS' NAMES.	Number of In-Lot.	Number of Out-Lot.	What Part.	DESCRIPTION.				VALUE.	
					Street.	Feet.	Street.	Feet.	Dollars.	Cts.
						Hds.		Hds.		
1	Kayou Susque R (Down)	56		all	East	65	75	189	75	10
2	Same	57		all	Do	65	75	189	75	10
3	Same	58		all	Centre	65	75	189	75	10
4	Same	59		all	Do	65	75	189	75	10
5	Same	60		all	Do	65	75	189	75	10
6	Same	61		all	Do	65	75	189	75	10
7	Same	62		all	Do	65	75	189	75	10
8	Same	63		all	Do	65	75	189	75	10
9	Same	64		all	Do	65	75	189	75	10
10	Same	100		all	Main	66	Centre	165		10
11										
12										
13										
14										
15										
16										
17										
18										
19										
20										
21										
22										
23										
24										
25										
26										
27										
28										
29										
30										
31										
32										
33										
34										
35										
36										
37										
38										
39										
40										
41										
42										
43										
44										
45										

100

Woodland

Union County, O., for the Year 1897.

No.	State, County, &c., for 1897.	Delinquent Land.		Delinquent Ditch.		Delinquent Road.		Special Taxes.		TRANSFERS.	
		Dolls.	Cts.	Dolls.	Cts.	Dolls.	Cts.	Dolls.	Cts.	Dolls.	Cts.
		1									
2											
3											
4											
5											
6											
7											
8											
9											
10											
11											
12											
13											
14											
15											
16											
17											
18											
19											
20											
21											
22											
23											
24											
25											
26											
27											
28											
29											
30											
31											
32											
33											
34											
35											
36											
37											
38											
39											
40											
41											
42											
43											
44											
45											

170

JEROME

Duplicate of Taxes Assessed upon Real Property in

No. of Entry	Original Quantity	TOWNS	Feet Front	ORIGINAL PROPRIETORS	Number of Acres	VALUE	
						Hds.	Dollars
1	419 1/2			W Brown	40	6	30
2	3484 800			L Sullivan	65	12	40
3 J.D.	3005 666 2/3			P Tabor	41	6	70
4	6420 436 2/3			W Barlow	8 50	1	70
5	6420 436 2/3			Do	13 37	2	30
6 J.D.	2990 666			J Phillips	40	7	20
7 J.D.	2990 666			Do	47 48	7	10
8 J.D.	2991 1330	Frankfort		Do	63 75	11	30
9	2991 1330	Do		Do	63 75	11	30
	3484 800			L Sullivan	42	6	30
14 J.D.	6596 227 1/2			T M Bayley	155	4	70
15 J.D.	5162 800			R Meade	13 75	3	30
16	5162 800			Do	4	9	0
17	3009 800			Do	3	8	0
18	7073 526 2/3			R & J Watts	3	2	00
19	7073 526 2/3			Do	46	13	40
20	7058 400			J M Galloway	32 75	8	10
21	6420 436 2/3			W Barlow	6 50	1	30
22	5714 300			N Lammie	6 119	11	50
23	5724 295			J Baird	20	3	70
24	5166 2000			R Meade	32 33	4	60
25	6420 436 2/3			W Barlow	30	6	90
26	7074 800			J Crawford	50 25	10	80
27 J.D.	3005 666 2/3			P Tabor	105 25	2	40
28	3005 666 2/3			Do	51 25	9	30
29	6596 277 1/2			T M Bayley	50	1	040
30 J.D.	2991 1330			J Phillips	41	5	40
31	1440 1000			J Curry	65	3	0
32	3686 1000			L Sullivan	31 70	6	90
33							
34							
35							
36	5132 600			J Galloway Jr	90 80	2	080
37	1440 1000 California			J Curry	98	1	700
38	1440 1000			Do	64 20	9	50
39	1440 1000			Do	185 20	3	700
40	5132 600			J Galloway Jr	90 80	2	080
41	1440 1000			J Curry	90	1	710
42	1440 1000			Do	16	3	20
43	1440 1000			Do	21 22	3	10
44	1440 1000			Do	69 23	1	400
45	5166 2000			R Meade	39	3	70

Jerome Township

Union County, O., for the Year 1897.

State, County, &c. 1897	Delinquent Land		Delinquent Ditch		Delinquent Road		Special Taxes		TRANSFERS
	Dolls.	Cts.	Dolls.	Cts.	Dolls.	Cts.	Dolls.	Cts.	
	11	21							1
	22	08							2
	11	93							3
	3	03	1	96	3	1			4
	4	09	2	65	5	1			5
	12	82							6
	12	64							7
	20	12							8
	22	78							9
	11	21							10
									11
									12
									13
									14
	7	42							15
	5	87							16
	1	60							17
	1	42							18
	3	56							19
	23	85							20
	14	42							21
	2	31							22
	20	48							23
	6	59							24
	8	19							25
	12	28							26
	19	22							27
	43	78							28
	16	55							29
	18	51							30
	9	61							31
	5	3	6	9					32
	12	28	7	94					33
									34
									35
									36
	37	02							37
	3	26							38
	1	91							39
	7	53							40
	37	02							41
	3	43							42
	5	70							43
	5	52							44
	24	92							45
	6	59							46
	69	55	13	24	8	2			47

1.5 a with new house to R. H. Evans same to J. M. Lachbaugh 6-29-98

39 1 50

69 55 13 24 8 2

Duplicate of Taxes Assessed upon Real Property in

No.	OWNER'S NAMES.	No. of Entry.	Original Quantity.	TOWNS.	Feet Front.	ORIGINAL PROPRIETORS.	Number of Acres.	VALUE.	
								Hds.	Dollars.
1	Depp Beverly	7181	200			W Deu	20	470	
2	Depp Co A Guder	6595	277 1/2			J Parker	60.50	1300	
3	Depp Francis M	5234	600			R White	125	2240	
4	Dewitt Peter	7181	200			W Deu	79.30	1830	
5	Dewitt A F	7181	200			Do	10.70	620	
6	Dodge John H	5417	300			A Lamm	126.50	3370	
7	Same	5166	2000			R McLean	250	4590	
8	Dodge Thomas J	5166	2000			Do	64	1160	
9	Same et al	5166	2000			Do	69	1330	
10	Durban John	5166	2000			Do	51.75	680	
11	Same	5166	2000			Do	250.3	240	
12	Davis Marilla	6596	277 1/2			J M Bayley	77.82	1650	
13	Davis Mary A	7074	800			J Crawford	17	310	
14									
15									
16	Engelhart Leonard	5166	2000			R McLean	18.76	240	
17	Evan Sarah	7181	200			W Deu	99	2800	
18	Evan Benjamin	7073	526 2/3			R J Water	117.14	3450	
19	Same	7074	800			J Crawford	50	720	
20	Evan Clement S	7072	526 2/3			R J Water	986	720	
21	Ellis Florance S	5417	300			Brown + Lamm	112	2910	
22									
23									
24									
25	Frederick Isaac W	6310	280			W Pellam	50	10	
26	Same	5261	466 2/3			Ke Bedinger	77	1700	
27	Frederick Jacob E	5261	466 2/3			Do	33	580	
28	Same	5261	466 2/3			Do	6.50	70	
29	Frederick Jacob W	5261	466 2/3			Do	46.80	590	
30	Frederick Jacob W	2991	1330			J Phillips	46.80	590	
31	Frederick Amy E	5261	466 2/3			Ke Bedinger	6.50	70	
32	Frederick Char N	5261	466 2/3			Do	6.50	70	
33	Frederick Ann	5261	466 2/3			Do	6.50	70	
34	Frederick Frank	5261	466 2/3			Do	19.50	230	
35	Fry William	3005	666 2/3			P Talbot	82.50	1640	
36	Same	3244	200			W Annis	95.50	2470	
37	Same	3244	200			Do	102	1680	
38	Same	5234	600			R White	53.50	1010	
39	Fry Richard S	9736	407			J Galloway Jr	25	440	
40	Same	10620	458			R Woodcock	62	1710	
41	Same	3475	400			J Galloway Jr	31.75	520	
42	Same	9736	407			Do	16	370	
43	Same	10620	458			Do	1.75	20	
44	Fry Alexander W	5261	466 2/3			Ke Bedinger	105	2770	
45	Fry Mary A	5611	360			J M Bayley	50	890	

Jerome Township

Union County, O., for the Year 1897.

State, County, &c. 1857	Delinquent Land.		Delinquent Ditch.		Delinquent Road.		Special Taxes.		TRANSFERS.
	Dolls.	Cts.	Dolls.	Cts.	Dolls.	Cts.	Dolls.	Cts.	
	837								1
	7314								2
	3987								3
	3758								4
	11.04	14-16							5
	5998								6
	8170								7
	2064								8
	2367								9
	1210	782							10
	427	276							11
	2937								12
	552	357	80						13
									14
									15
	427								16
	4984								17
	6141								18
	1994								19
	392								20
	5180								21
									22
									23
									24
	18								25
	3076								26
	1032								27
	125								28
	1050								29
	1050								30
	125								31
	125								32
	125								33
	409	265							34
	2920								35
	4396								36
	2990								37
	1798								38
	783								39
	3044								40
	926								41
	659								42
	36								43
	4930								44
	1584								45
	75494	3106	80						

all by Sheriff. 18th a To Mary & Nell, 19th a To Lois a Dewitt, 20th a To Carrie & Dewitt, 21st a To M. Dewitt
 To Martha J. Gray 11-3-97

JEROME

JEROME

Duplicate of Taxes Assessed upon Real Property in

Jerome Township

Union County, O., for the Year 1897.

No. of Entry	Original Quantity	TOWNS.	Feet Front.	ORIGINAL PROPRIETORS.	Number of Acres.	VALUE.	
						Hds.	Dollars.
1	5166 2000			R McLean	5175	850	
2	419 1200			W Brown	2920	420	
3	6420 426 2/3			W Barlow	875	130	
4	6420 426 2/3			Do	875	140	
5	3003 174	Stou Jany		W Croghan	21	10	
6	2991 1330			J Phillips	180	3590	
7	6310 280			W Pelham	9950	1880	
8	2991 1330			J Phillips	2910	670	
9	10614 9367 149			J Galloway	882	130	
13	7074 800			J Crawford	1650	250	
14	6954 320			He J Dixon	24	410	
15	5732 600			J Galloway Jr	190	4270	
16	5126 470			A Kern	188	130	
17	5133 190			Galloway Ford	425	110	
18	5166 2000			R McLean	9163	1900	
19	6420 426 2/3			W Barlow	60	1860	
20	6420 426 2/3			Do	28	780	
21	6748 555			J Anderson	46	1110	
22	6748 535			Do	2	40	
23	3452 650			W Carsdale	4825	1000	
24	3452 650			Do	18	300	
25	419 1200			W Brown	2540	360	
26	419 1200			Do	2464	350	
27	3475 400			R Woodcock	25	760	
28	9736 407			J Galloway Jr	147	2800	
29	5144 50			R Anderson	11	220	
30	5132 600			J Galloway Jr	62	20	
31	7074 800			J Crawford	5075	730	
32	5133 190			Galloway Ford	575	310	
36	3005 666 2/3			P Talbot	52	1370	
37	3005 666 2/3			Do	52	950	
38	2365 666 2/3			Do	985	150	
39	2990 666			J Phillips	3825	570	
40	2990 666			Do	2075	300	
41	2991 1330			Do	150	150	
42	3005 666 2/3			P Talbot	70	1250	
43	5234 600			R White	14550	3080	
44	5234 600			Do	9363	1790	
45	5234 600			Do	6114	1270	

36470

State, County, &c. 1897	Delinquent Land.		Delinquent Ditch.		Delinquent Road.		Special Taxes.		TRANSFERS.
	Dolls.	Cts.	Dolls.	Cts.	Dolls.	Cts.	Dolls.	Cts.	
1513									1
748									2
231									3
356									4
18									5
6390									6
3346									7
1193									8
231									9
448									13
730									14
76									15
231									16
196									17
3382									18
3310									19
1388									20
1976									21
71									22
1780									23
534									24
641	414								25
673									26
1353									27
4984									28
392									29
36									30
1299									31
552	357	10							32
2438									36
1691									37
267									38
1015									39
534									40
267									41
2226									42
5482									43
3186									44
2260									45
6495	771	10							

To Alice S Fox 5-17-97

To John & Magdalena Greenbaum 10-14-97
To Margarita B Greenbaum 9-27-97 Adm's Order

To Isaac M Price 5-10-98
all to Joel F Hill 7-10-98 + all to Isaac M Price 5-10-98
1/3 bud. sub. by Dad & present to Joel F Hill 4-30-98

JEROME

JEROME

Duplicate of Taxes Assessed upon Real Property in

No.	OWNER'S NAMES.	No. of Entry.	Original Quantity.	TOWNS.	Feet Front.	ORIGINAL PROPRIETORS.	Number of Acres.	VALUE.	
								Hds.	Dollars.
1	Kerkert A J	5261	466 2/3			No Bedinger	117	2170	
2	Koyland Edw G	2991	1330			J Phillips	119	210	
3	Same	2991	1330			Do	108	30	
4	Kousser John	419	1200			W Brown	25	500	
5	Karriett A	3754	400			E Simms	96 50	2000	
6	Knudsen Fredrick	1440	1000			J Curry	96 50	1510	
7	Kozaecker Jacob	2991	1330			J Phillips	50	980	
8	Kutchins Ann	5166	2000			R Meaus	50 50	500	
9	Kousser John	5417	300			A Laume	35	790	
10	Kasper Clark	7074	800			Dr J Water	46 50	910	
11	Kousser Henry	3003	174			W McCoghan	75	20	
12	Koger Robt & W Shear	5166	2000			R Meaus	97 45	2150	
13	Kuigher Adam J	2365	666 2/3	Franklin 16 1/2		J Parker	04	10	
14	Kerich W W	1440	1000			J Curry	15	10	
15-16									
17	Jones L M	10708	90			W Sullivan et al.	125	20	
18-19									
20	Ketch James	10614	149			J Galloway Jr	3984	790	
21	Same	3754	400			E Simms	49 50	660	
22	Same	5166	2000			R Meaus	39	450	
23	Ketch Noylas R	5166	2000			Do	50	1030	
24	Kilbury Thompson D	3686	1000			L Sullivan	85 75	2940	
25	Kimberly J & J Mc	5475	400			R Woodcock	22	370	
26	Same	5611	360			J Mc Rully	50	1480	
27	Same	10620	51			J Mc Rully	15 50	760	
28	Kousser J Mc	419	1200			W Brown	91	2290	
29	Same	5417	300			A Laume	84 25	1510	
30	Kyle James A	7074	800			J Crawford	62 70	1130	
31	Same	7074	800			Do	97 60	2170	
32	Kyle Clark	7074	800			Do	1	20	
33	Kramer Jacob	7074	800			Do	51 50	1320	
34	Kyle M M & C L	7074	800			Do	17	310	
35	Kuba Martin	2991	1330			J Phillips	111 46	1950	
36	Kahler Joseph	3686	1000			L Sullivan	2	40	
37	Same	3754	400			E Simms	76 75	1790	
38	Kahler John	3754	400			Do	12	250	
39	Same	3686	1000			L Sullivan	80 62	2180	
40	Kahler Laura A	3686	1000			Do	34	750	
41	Kasper George	5166	2000			R Meaus	18 70	320	

Jerome Township

Union County, O., for the Year 1897.

State, County, &c. 1897.	Delinquent Land.	Delinquent Ditch.	Delinquent Road.	Special Taxes.				TRANSFERS.
				Dolls.	Cts.	Dolls.	Cts.	

35670

63494 5155 86

Duplicate of Taxes Assessed upon Real Property in

Jerome Township

Union County, O., for the Year 1897.

No.	OWNER'S NAMES.	No. of Entry.	Original Quantity.	TOWNS.	Feet Front.	ORIGINAL PROPRIETORS.	Number of Acres.	VALUE.	State, County, &c. 1897.	Delinquent Land.	Delinquent Ditch.	Delinquent Road.	Special Taxes.		TRANSFERS.	
													Dolls.	Cts.		
1	Liggitt John	5611	360			J. M. Bayley	222	4220								
2	Liggitt J. W.	5261	466 2/3			H. Redinger	5250	860								
3	Same	6310	280			W. Pelham	11	350								
4	Liggitt Fideric	5724	295			J. Baird	59	1100								
5	Same	3475	400			R. Woodcock	2440	470								
6	Leasura George	2991	1330			J. Phillips	9970	1880								
7	Lane David C.	7073	526 2/3			R. J. Water	67	1490		1714	1598	208			To Marilla A. Leasure 6-26-97 by Will.	
8	Lamb B. J.	419	1200			W. Brown	20	370							all by Exc. Deed to M. Washington Jr. 40 th therefrom to Mrs. Wagner 4-16-98	
9	Lamb Henry	6420	436 2/3			W. Paulow	313	600								
10	Same	6748	555			B. Anderson	725	480								
11	Leonard Isaac	5143	100			J. Doran	12065	2270								
12	Same	3743	600			R. Meaus	6650	1240								
13	Lane Ruthie J.	6595	277 1/2			J. Parker	7975	2390								
14	Leasura Charlie	2991	1330			J. Phillips	3230	620							To Beverly Dyer 2-28-98	
15	Same	6581	450			J. Galloway	5	80							To Beverly Dyer 2-28-98	
16																
17																
18																
19	McCaupfel James D.	6581	450			J. Galloway	5850	1240								
20	Same	5134	523 2/3			J. Pride	110	2770								
21	McCaupfel A. H.	5134	523 2/3			Do	19194	4460								
22	Same	6581	783 2/3			Pride Galloway	17	520								
23	Same	7058	400			J. Galloway	50	1500								
24	McCaupfel Jessie C.	6581	450			J. Galloway	11050	2710								
25	Same	7058	400			J. Galloway	1750	440								
26	Same	6581	450			J. Galloway	86	1570								
27	McCaupfel Nancy J.	3743	600			R. Meaus	7260	1200								
28	McCullough John D.	3686	1000			L. Sullivan	10	260								To Louis Rings 4-16-98 Sheriff's Deed
29	Same	3484	800			Do	128	2600								To John Robinson 5-24-98 Sheriff's Deed
30	McCaup David	3743	600			R. Meaus	160	40								
31	Same	5726	470			A. Kerr	5342	1070								
32	Same	5133	190			Galloway Good	2794	520								
33	Same	5133	190			Do	4727	920								
34	Same	5133	190			Do	3506	800								
35	Same	5144	50			R. B. Anderson	39	790								
36	McCaup J. E.	3743	600			R. Meaus	9240	2590								
37	Same	5726	470			A. Kerr	4732	950								
38	McKitick Squid W.	5234	600			R. White	50	1290								
39	McDowell Sam G.	5234	600			Do	27	570								
40	Same	3244	200			W. Annis	33	610								
41	McDowell Newton L.	5611	360			J. Bayley	76	1630								
42	McDowell L. C.	5234	600			R. White	83	1480								
43	McKitick A. F.	6595	277 1/2			J. Parker	2050	750								
44	McKitick Myr	3475	400			R. Woodcock	7850	1840								
45	McKitick Leslie W.	6581	450			J. Galloway	20244	2970								

1030 11 2519 1595 208

Duplicate of Taxes Assessed upon Real Property in

Jerome Township

Union County, O., for the Year 1897.

No. of Entry	Original Quantity	TOWNS.	Feet Front	OWNER'S NAMES.	ORIGINAL PROPRIETORS.	Number of Acres.	VALUE.		State, County, &c. 1867.	Delinquent Land.	Delinquent Ditch.	Delinquent Road.	Special Taxes.		TRANSFERS.
							Dols.	Cts.					Dols.	Cts.	
1				McCrow Robert	B Roy	30	470								
2				McCrow William	Do	20.50	260								
3				McCullough Nestor	C Simms	53	920								
4				McCoy Robert	J Galloway et al	27	440								To Ellen A Moffitt 1-14-98
5				McCoy Sarah	R Burtisdale	51	1050								
6				McCoy John	J Galloway	45.25	790								
7				Same	W Pittman	58	1420								
8				Same	J Galloway	24	440								
9				McCoynick Francis A	J Henry	171.62	3230								To Mary J Hanna 4-18-98
10				McCloud Mrs M E	L Sullivan	18.75	480								
11															
12															
13															
14				Michaels Joseph D	R Meaux	50	1060								
15	House Bound Oct 500			Mitchell Jesse	J Galloway Jr	181.25	4080								
16				Mitchell James R	Do	92.21	2050								
17	Land 500			Same	Do	89	2930								
18				Same	J McGalloway	138.41	3180								To J. Sarah Mitchell 1-31-98
19				Mitchell John W	Do	10.950	2990								
20				Same	J Galloway Jr	2	40								
21				Same	J Oude	13.50	350								
22				Mitchell New G	Do	116	3840								
23				Same	J Galloway Jr	9	190								
24				Moos David	C Simms	200	5390								
25				Moos John	T Dalbat	195.50	4430								
26				Michael Joseph W	R Meaux	4.06	80								
27				Same	Galloway Land	132.80	3030								
28				Martin Eunice	R J Water	65.75	1560								
29				Mooney Jacob	W Burtisdale	78.50	2520								To John Mooney 4-5-98 by Sheriff Dead
30				Mooney Johnson	Do	109.62	3220								
31				Moore New F	A Jones	58.27	1080								
32				Morgan Calvin M	A White	225	120								
33				Moder George	W Brown	77.80	1680								To John Moder 5-29-97
34				Mitchell Aaron	J Henry	72.99	1160								
35				Mooney Johnson	T Parker	32.75	720								To John J Mooney 6-5-97
36															
37															
38				Nick Marion K	J Henry	1	20								
39				Nommemaker Nancy M	Do	38.32	680								
40				Nommemaker Mary	Do	47.38	1310								To David Moos 5-14-97
41				Norris E J	He Bedinger	90	1570								To David Moos 5-14-97
42				Norris Joseph	J Phillips	140.88	1800								To David Moos 5-14-97
43				Norris Joseph Sr	T Parker	1	100								To David Moos 5-14-97
44				Norris Robert	J Phillips	112	100								To David Moos 5-14-97
45				Neil Samuel	Do	69.50	1230								To David Moos 5-14-97

110732 2898

Duplicate of Taxes Assessed upon Real Property in

Jerome Township

Union County, O., for the Year 1897.

No.	OWNER'S NAMES.	No. of Entry.	Original Quantity.	TOWNS.	Feet Front.	ORIGINAL PROPRIETORS.	Number of Acres.		VALUE.	State, County, &c. 1897.	Delinquent Land, Ditch, Road.				Special Taxes.		TRANSFERS.		
							Dols.	Cts.			Dols.	Cts.	Dols.	Cts.	Dols.	Cts.		Dols.	Cts.
1	Nail Samuel	2365	666 2/3			J Parker	17		230										
2	Nail Benjamin M	2991	1330	Frankfort	400	J Phillips	8	50	240										
3	Nail John	2925	666 2/3			B Roy	50	40	980										
4																			
5																			
6																			
7	O'Keena Joseph	3484	800			L Sullivan	99	75	2200										
8	Orv Noah	3743	600			Do	16		400										
9	Same	6954	1320			M Dixon	29	50	490										
10																			
11																			
12																			
13	Patch Harmon	10614				J Galloway	65	18	1170										
14	Potter Emily M	6581	459			Do	65	50	1660										
15	Pickett Rachel A	2991	1330			J Phillips	43		480										
16	Same	2991	1330			Do	13	75	300										
17	Pickett Le R	2991	1330			Do	30		440										
18	Page Ellie	5417	300			N Lacume	37	15	830										
19																			
20																			
21																			
22	Ryan Patrick	2991	1330			J Phillips	90		1340										
23	Ryan Samuel C	2991	1330			Do	44	63	820										
24	Raypole John	2991	1330	Frankfort	196	Do	123		30										
25	Raypole Austin	2365	666 2/3	Do	132	J Parker	1		120										
26	Richard Geo M	3686	1000			L Sullivan	74	87	2060										
27	Same	3686	1000			Do	29	83	720										
28	Same	3484	800			Do	53	50	1110										
29	Robinson John Jr	6420	466 2/3			W Barlow	40		1080										
30	Same	6748	555			J Anderson	36	52	770										
31	Robinson John Sr	3750	1000			J Head	108	75	1490										
32	Rice M J	5611	360			J McRyley	2	75	50										
33	Ruhlen Samuel M	6310	1000			W Pelham	17	166	3290										
34	Same	3686	1000			L Sullivan	136	50	4280										
35	Reynolds Elias	5724	295			J Baird	271		5830										
36	Same	5166	2000			R Meaver	50		830										
37	Robinson Thomas	6420	466 2/3			W Barlow	82	14	1990										
38	Raypole Abraham	2365	666 2/3			J Parker	4	15	70										
39	Richard George	3484	800			L Sullivan	51	75	1120										
40	Richard Minnie C	1440	1000			J Henry	96		1430										
41	Robinson Orr	5166	2000			R Meaver	16	69	370										
42																			
43																			
44																			
45																			

Sheriff's bill. To Jos. H. Patch 12-10-97.

To Nancy A. Stinson 10-8-97

38370 68295 3233

Duplicate of Taxes Assessed upon Real Property in

Jerome Township

Union County, O., for the Year 1897.

No.	OWNER'S NAMES.	No. of Entry.	Original Quantity.	TOWNS.	Feet Front.	ORIGINAL PROPRIETORS.	Number of Acres.	VALUE.		State, County, &c. 1897.	Delinquent Land.	Delinquent Ditch.	Delinquent Road.	Special Del. Road Taxes.		TRANSFERS.
								Dols.	Cts.					Dols.	Cts.	
1	Sweeney James	3452	350			W Barksdale	96.50	2630	4682							1
2	Same	6420	436 2/3			W Barlow	25	540	961							2
3	Same	3009	800			R McLean	7	150	267							3
4	Same	6420	436 2/3			W Barlow	32.50	740	1317							4
5	Sweeney Joseph C	6420	436 2/3			Do	65	1450	2582							5
6	Stewart John J	3014	199			Mc Gillman	44.75	980	1744							6
7	Same	3014	199			Do	10	140	249							7
8	Same	2991	1330			J Philips	42	660	1175							8
9	Same	5162	800			R McLean	2736	450	801							9
10	Same	3003	174			W Croghan	1425	190	338							10
11	Stewart Nathaniel C	3014	199			J Gilmore	2975	510	908							11
12	Same	3014	199			Do	225	40	71							12
13	Same	3014	199			Do	798	140	249							13
14	Stewart Perry P	2925	666 2/3			B Roy	4315	1130	2012							14
15	Same	2925	666 2/3			Do	6395	1150	2048							15
16	Stewart William	2925	666 2/3			Do	75	1210	2153							16
17	Stewart L Mc	3003	174			W Croghan	1475	390	694							17
18	Spiel Mathias	3452	650			W Barksdale	6375	1430	2547							18
19	Smart John S	2990	666			J Philips	6720	1110	1975 1277							19
20	Scott Peter	6748	555			J Anderson	22	450	801 818							20
21	Sigman Cresta	3475	400			R Woodcock	7550	2130	3792							21
22	Sigman P L	2991	1330	Franklin 192		J Philips	1	60	107 69							22
23	Shora Ashford	2365	666 2/3	Do 33		J Parker	25	40	71 46							23
24	Same	2365	666 2/3	Do 115 1/2		Do	1	100	178 115							24
25	Sigfried W Mc	2365	666 2/3	Do		Do	125	30	53 69							25
26	Shora Rachel	2365	666 2/3	Do		Do	150	30	53							26
27	Smith C & C Mc	2365	666 2/3	Franklin 99		Do	75	30	53							27
28	Soper George	7074	800			J Crawford	1770	410	730 1385 306							28
29	Stevenson Eugene	2925	666 2/3			B Roy	9006	1880	3346							29
30	Stuebel George	5166	2000			R McLean	20	270	481							30
31	Same	10614	149			J Galloway	5750	680	1210							31
32	Sutley H Mc	3003	174	Franklin		W Croghan	6590	1130	2012							32
33	Sutth Kate	2991	1330	Do 57 3/4		J Philips	50	110	196 514							33
34	Sutth Hannah Mc	2991	1330	Do 57 3/4		Do	50	110	196							34
35	Sigfried W Mc	2365	666 2/3	Do		J Parker	125	290	516							35
36	Same	2365	666 2/3	Do 30 x 330		Do	25	10	18							36
37	Sutley Sherman D	2991	1330			J Philips	50	960	1709							37
38	Stuebel Polly	3003	174	Franklin		W Croghan	21	10	18							38
39	Stewart John J	5162	800			R McLean	4625	520	926							39
40																40
41																41
42	Maup A Gardner	9736	407	California		J Galloway et c	4	210	374 1543							42
43	Ella Stucky	9736	407			Do	14	20	36 338							43
44	Francis M Gardner	9736	407	California		Do	70	30	53 219							44
45	Do	1440	1000			J Leary	402	90	160 379							45

JEROME

JEROME

To Hannah Simmons 10-23-97

Mud. 1/3 del. To Sarah Cullin 12-1-97

To Eva Cunniff 1-22-98

To Sarah M Little 2-28-98

Returned to Amos Harold 3-17-98

Returned to Amos Harold & same to John Cunniff 3-17-98

24640

43860 6440 306 54 15

See page 1197 p. 146

Duplicate of Taxes Assessed upon Real Property in

Jerome Township

Union County, O., for the Year 1897.

		OWNER'S NAMES.	No. of Entry.	Original Quantity.	TOWNS.	Feet Front.	ORIGINAL PROPRIETORS.	Number of Acres.	VALUE.		State, County, &c. 1897.	Delinquent Land.	Delinquent Ditch.	Delinquent Road.	Special Taxes.				TRANSFERS.						
									Hds.	Dollars.					Doll.	Cts.	Doll.	Cts.		Doll.	Cts.	Doll.	Cts.		
1	JD	Woolam Alfred	2365	666 $\frac{2}{3}$			J Parker	3872	980														1		
2	JD	Woolam Wm	2991	1330			J Philips	12	340															2	
3		Woodbury J B	9736	407			J Galloway Jr	10150	1390															3	
4		Same	5734	533 $\frac{1}{2}$			J Pride	176	2630															4	
5		Wagoner John F	6748	555			J Audumr	280	50															5	
6		Willis Amy	7074	800			J Crawford	5025	740															6	
7	Should be 44 a. see Dup 1894 p. 146	Williams Thos	1440	1000			J Leary	3998	990															7	
8	JD	Wilcox Asa F	6595	277 $\frac{1}{2}$			J Parker	18	400															8	
9		Same	6595	277 $\frac{1}{2}$			Do	25	10															9	
10	JD	Wells James W	3003	174	Stou Quincy		W Keogh	84	30															10	
11		Woodhington Mc Jr	7073	526 $\frac{1}{2}$			Rt J Water	6175	1600															11	
12																									12
13																									13
14																									14
15																									15
16																									16
17		Trudeau Chicago Central Railroad Co							69000																17
18																									18
19																									19
20																									20
21																									21
22																									22
23																									23
24																									24
25																									25
26																									26
27																									27
28																									28
29																									29
30																									30
31																									31
32																									32
33																									33
34																									34
35																									35
36																									36
37																									37
38																									38
39																									39
40																									40
41																									41
42																									42
43																									43
44																									44
45																									45

78160

139124 35

Duplicate of Taxes Assessed upon Real Property in

No.	OWNER'S NAMES.	No. of Entry.	Original Quantity.	TOWNS.	Feet Front.	ORIGINAL PROPRIETORS.	Number of Acres.	VALUE.	
								Hds.	Dollars.
1	Andrew Lipman S	7758	158			J Gebauer	42	20	
2									
3									
4	Black Howard E	7890	45			J Gebauer	170	270	
5	Sage	7830	168			Gebauer & Snuggs	814	320	
6	Sage	7758	168			Do	58	30	
7	Same	7830	168			J Gebauer	1	160	
8	Putler Harriet M	3686	1000			L Sullivan	68.30	1680	
9	Putler Chas A	3686	1000			Do	1370	320	
10									
11									
12	Currie Chas H	7758	168			J Gebauer	1	140	
13									
14									
15	Douglass Ora L	7758	168			Gebauer & Snuggs	22	310	
16		7830							
17									
18	Grey M & John	7774	447			W Dean	32	660	
19	Same	7830	168			Gebauer & Snuggs	1080	230	
20		7758							
21									
22	Keavington Nathaniel	7830	168			Gebauer & Snuggs	210	90	
23		7758							
24									
25	Jones Chas M	5238	200			L Sullivan	80	3070	
26									
27									
28	Kahle Joseph	3686	1000			L Sullivan	3	70	
29	Kahle Laura	3686	1000			Do	33	670	
30	Kilburg Thompson	3686	1000			Do	66.25	1800	
31									
32									
33	Sackam John W	7758	168			J Gebauer	33	20	
34									
35									
36	McCullough John D	3686	1000			L Sullivan	97	3110	
37	McClelland Geo W E	3686	1000			Do	16.28	370	
38	McClelland W M	10780	94			Do	25.87	1700	
39	McLure & Beard	7830	168			Gebauer & Snuggs	45	30	
40	Same	7758	168			Do	10	10	
41		7830							
42		7758							
43	Noteman Jacobish	3686	1000			L Sullivan	29.97	630	
44	Noteman William	3686	1000			Do	3	330	
45									

16100

Plain City School District Union County, O., for the Year 1897.

No.	State, County, &c. 1857.	Delinquent Land.				Delinquent Ditch.				Delinquent Road.				Special Taxes.				TRANSFERS.		
		Dolls.		Cts.		Dolls.		Cts.		Dolls.		Cts.		Dolls.		Cts.				
		Dolls.	Cts.	Dolls.	Cts.	Dolls.	Cts.	Dolls.	Cts.	Dolls.	Cts.	Dolls.	Cts.	Dolls.	Cts.	Dolls.	Cts.			
1		40																1/15 To William Bellis 7-21-97	1	
2																			2	
3																			3	
4		545																	4	
5		646																1/2 A To Thos M Douglass 6-21-99	5	
6		61	23															To Thos M Douglass 6-21-97	6	
7		324	204															To Eliz. R King 6-21-97	7	
8		3394	2143																8	
9		646	409																9	
10																			10	
11																			11	
12		283																	12	
13																			13	
14																			14	
15		747	396																15	
16																			16	
17																			17	
18		1333																	18	
19		465																	19	
20																			20	
21																			21	
22																			22	
23																			23	
24																			24	
25		6202	3920															W. Jones (Bal. 2003) To Jda J Jones 12-6-97 250. 68.00 To Rachel V. Keiser, Val. 2410. 12-8-97. each	25	
26																			26	
27																			27	
28		141																	28	
29		1353																	29	
30		3636																	30	
31																			31	
32																			32	
33		40																	33	
34																			34	
35																			35	
36		6282																	(main) 820 To Louis Ring 4-16-98 Shipps Del. Cap. Dist. of Perry 850	36
37		747																	37	
38		3434																	38	
39		61																	39	
40		20																	40	
41																			41	
42																			42	
43		1273																	43	
44		667																	44	
45																			45	

325 27 7095

Duplicate of Taxes Assessed upon Real Property in

	OWNER'S NAMES.	No. of Entry.	Original Quantity.	TOWNS.	Feet Front.	ORIGINAL PROPRIETORS.	Number of Acres.	VALUE.	
								Hds.	Dollars.
1									
2	O'Hara Joseph	3686	1000			L Sullivan	87	7960	
3									
4									
5	Rahlin Sam'l Mc	3686	1000			L Sullivan	37 75	1110	
6	Richard Geo Mc	3686	1000			Do	24 13	600	
7	Same	3686	1000			Do	117 50	2030	
8	Same	5288	200			Do	117	3930	
9	Same	7207	38			Do	43	930	
10	Same	10708	90			W Sullivan	42	870	
11	Same	7390	45			J Graham	20	540	
12	Same	7390	45			Do	8	200	
13	Same	7758	168			Graham Knigg	8 75	200	
14	Same	7758	168			Do	1	20	
15	Same	7758	168			Do	263	70	
16	Same	12125	63			S Whitehead	27	1060	
17									
18									
19	Taylor Wm Mc	3685	666 2/3			L Sullivan	60	1480	
20	Taylor Freding	3685	666 2/3			Do	71 50	1570	
21	Taylor Samuel	3685	666 2/3			Do	62 37	1650	
22									
23									
24									
25	Wood H P	12125	63			S Whitehead	25	1100	
26	Same	7758	168			Graham Knigg	1	30	
27	Whistow Elizabeth	12125	63			S Whitehead	15 13	530	
28	Night Hiram L	7758	168			Graham Knigg	1	40	
29	Watlington Mc	7758	168			Do	156	710	
30	Same	7758	168			Do	42	20	
31	Winget Eliz A	7758	168			Do	20	10	
32									
33									
34									
35									
36	Oliver H & Co							15400	
37									
38									
39									
40									
41									
42									
43									
44									
45									

37060

Plain City School District Union County, O., for the Year 1897.

	State, County, &c. 1897.	Delinquent Land.		Delinquent Ditch.		Delinquent Road.		Special Taxes.				TRANSFERS.	
		Dolls.	Cts.	Dolls.	Cts.	Dolls.	Cts.	Dolls.	Cts.	Dolls.	Cts.		
1													
2													
3													
4													
5													
6													
7													
8													
9													
10													
11													
12													
13													
14													
15													
16													
17													
18													
19												By Hill to Levi F Taylor 6-14-97	
20													
21													
22													
23													
24													
25													
26													
27													
28													
29													
30													
31												To Howard C Black same to Thos H Knigg 6-21-97	
32													
33													
34													
35													
36													
37													
38													
39													
40													
41													
42													
43													
44													
45													

74861

NT

Duplicate of Taxes Assessed upon Real Property in

Plain City Lands

Union County, O., for the Year 1897.

No.	OWNER'S NAMES.	No. of Entry.	Original Quantity.	TOWNS.	Feet Front.	ORIGINAL PROPRIETORS.	Number of Acres.	VALUE.		State, County, &c. 1897.	Delinquent Land.	Delinquent Ditch.	Delinquent Road.	Special Taxes.		TRANSFERS.	
								Hds.	Dollars.					Dolls.	Cts.		Dolls.
1	Andrew Lyman	7758 7830	168	Main	91	Graham & Seung	06	dup 60 10		229						1	
2																	2
3																	3
4	Ballingey W J	5128	80	Koch		A Kerr	45	10		33						4	
5	Same	5128	80			Do	28	20		65						5	
6	Black, Howard C	7758 7830	168	Mid Pk		Graham & Seung	50	20		65					To H & J B Hamer 7/18/98 (2 rods)	6	
7	Bee Chas	7758 7830	168	110x154		Do	40	30		98						7	
8	Beach Ernest	7758 7830	168	70x154		Do	18	30		98						8	
9																	9
10																	10
11	Harmon J W	7758 7830	168	50x199 1/2 Main		Graham & Seung	23	30 20		10 46	70			477		11	
12	Harrington Nathaniel	7758 7830	168	alley		Do	63	30		98						12	
13	Same	7758 7830	168	Main		Do	135	70		229						13	
14	Same	7758 7830	168	Do		Do	159	560		1831						14	
15	Same	7758 7830	168	Do		Do	282	130		425						15	
16	Same	7758 7830	168	Do		Do	43	30		98					To Chas M. Bell 11-18-97	16	
17	Same	7758 7830	168			Do	20	10		33						17	
18																	18
19																	19
20	McCune & Beard	10708	94	Chillicothe		W Sullivan	1	450		1472					To Sullivan & J. B. Ballinger 10-21-97 assigns deed (3908109-46)	20	
21	Same	7758 7830	168	Main		Graham & Seung	482	220		719						21	
22	Same	7758 7830	168			Do	37	20		65						22	
23	McCune William	10708	94	Chillicothe		W Sullivan	1110	840		2747						23	
24																	24
25																	25
26	Plain City Trustees	7758 7830	168	alley		Graham & Seung	210	220		719						26	
27	Parkins Ruth G	7758 7830	168	Main 44, 180		Do	18	10		33						27	
28																	28
29																	29
30	Spooner Stephen	5128	80	Alley		A Kerr	02 1/2	10		33						30	
31																	31
32																	32
33	Wright Hiram L	7758 7830	168	Main		Graham & Seung	83	260		850						33	
34																	34
35																	35
36																	36
37	McCoy St L Cyle							2810		9189							37
38																	38
39																	39
40																	40
41																	41
42																	42
43																	43
44																	44
45																	45

6170

28170 - 70

477

Duplicate of Taxes Assessed upon Real Property in

No.	OWNERS' NAMES.	Number of In-Lot.	Number of Out-Lot.	What Part.	DESCRIPTION.				VALUE.
					Street.	Feet.	Street.	Feet.	
						Hds.		Hds.	
1									
2	Davis Augustus A	10		all		50	alley	150	180
3	Durbin William	1		all	RR	50		150	270
4	Same	2		all	Do	50	alley	150	10
5									
6									
7	Ketch D Dr & K Albion	3		all	RR	50	alley	150	80
8									
9									
10	Noncumaker Arnold	4		all	RR	50		150	230
11	Same	8		all	Do	50		150	Same 50
12	Same	9		all		50		150	10
13	Same	11		all		50	alley	150	10
14	Same	12		all		50		150	10
15	Same	13		all		50		150	10
16	Same	14		all		50	alley	150	10
17	Same	15		all		57	Do	150	10
18									
19									
20	Robinson John	5		all	RR	50		150	330
21	Same	6		all	Do	50	alley	150	10
22									
23									
24	Sullivan Walter	16		all	RR	120		33	10
25	Same	17		all	Do	117		33	10
26	Sullivan Alvira	7		all	Do	50	alley	150	10
27									
28									
29									
30									
31									
32									
33									
34									
35									
36									
37									
38									
39									
40									
41									
42									
43									
44									
45									

1260

Arnold City

Union County, O., for the Year 1897.

No.	State, County, &c. for 1897.	Delinquent Land.		Delinquent Ditch.		Delinquent Road.		Special Taxes.		TRANSFERS.
		Dolls.	Cts.	Dolls.	Cts.	Dolls.	Cts.	Dolls.	Cts.	
		Dolls.	Cts.	Dolls.	Cts.	Dolls.	Cts.	Dolls.	Cts.	
1										
2										
3										
4										
5										
6										
7										
8										
9										
10										
11										To L. F. Linnan 12-31-97.
12										
13										
14										
15										
16										
17										
18										
19										
20										
21										
22										
23										
24										
25										
26										
27										
28										
29										
30										
31										
32										
33										
34										
35										
36										
37										
38										
39										
40										
41										
42										
43										
44										
45										

2242 672

Duplicate of Taxes Assessed upon Real Property in

No.	OWNERS' NAMES.	Number of In-Lot.	Number of Out-Lot.	What Part.	DESCRIPTION.				VALUE.
					Street.	Feet.	Street.	Feet.	
						Hds.		Hds.	
1	Craver Peter et al	10		all	Main	82.50	132	100	
2									
3									
4	Clelland E E	2		all	Main	49.50	132	20	
5	Same	3		all	Do	50.40	132	270	
6	Same	4		all	Do	50.40	alley 132	90	
7	Same	6		all	Do	82.50	132	20	
8	Same	7		all	Do	82.50	132	20	
9	Leroy Anna M	1		all	Do	57.75	cross 132	40	
10									
11									
12	Gardner Francis M	8		all	Main	100	132	20	
13	Same	26		all	Do	49.50	198.45	20	
14	Gardner Martha E	23		Pt	Cross	82.50	Main 16	20	
15	Same	24		all	Do	69.30	195.34	300	
16	Same	25		all	Do	82.61	214.50	20	
17									
18									
19	Harriott Grant E	14		all	Main	66	cross 132	320	
20	Same	22		Pt	Cross	41.75	Main 86.75	20	
21									
22									
23	Mc Knight Robert	5		all	Main	82.50	alley 132	120	
24									
25									
26	Peter Bann et al State of Ohio	9		Pt	Main	16.50	132	10	
27	Jose Henry	18		all	Cross	82.50	132	20	
28	Do	19		all	Do	82.50	132	20	
29	Do	20		all	Do	99	132	20	
30	Do	21		all	Do	115.50	132	20	
31	Do	22		Pt	Do	59	132	20	
32	Anna Davis	11		all	Main	82.50	alley 132	100	
33									
34									
35	Vigor Margaret	12		all	Main	82.50	132	40	
36	Same	13		all	Do	66.50	132	520	
37									
38									
39	Woodbury J B	15		all	Cross	82.50	132	10	
40	Same	16		all	Do	82.50	132	10	
41	Same	17		all	Do	82.50	132	10	
42	Same	9		Pt	Main	66	132	10	
43									
44									
45									

7210

New California

Union County, O., for the Year 1897.

No.	State, County, &c., for 1897.	Delinquent Land.		Delinquent Ditch.		Delinquent Road.		Special Taxes.		TRANSFERS.
		Dolls.	Cts.	Dolls.	Cts.	Dolls.	Cts.	Dolls.	Cts.	
		1	178	330						
2										
3										
4	36									
5	480									
6	160									
7	36									
8	36									
9	71	46								
10										
11										
12	36	65							Addressed to Anna Howard 3-17-98	
13	36	65							To Adolph Starr, Jan 12-98, + J.P.E. Hewitt 1-22-98	
14	36	65								
15	534	991								
16	36	65								
17										
18										
19	569									
20	36									
21										
22										
23	213								To Sarah A Moppitt 1-14-98	
24										
25										
26	18	160						01		
27	36	322						01		
28	36	322						01		
29	36	322						01		
30	36	322						01		
31	36	322						01		
32	178	230								
33										
34										
35	71									
36	925									
37										
38										
39	18									
40	18									
41	18									
42	18									
43										
44										
45										

3937 3027

06

Duplicate of Taxes Assessed upon Real Property in

No.	OWNERS' NAMES.	Number of In-Lot.	Number of Out-Lot.	What Part.	DESCRIPTION.				VALUE.
					Street.	Feet.	Street.	Feet.	
					Hds.		Hds.	Dollars.	
1	Pater B	2		Side Main	40		132	150	
2	Same	30		End alley	35		74 25	10	
3	Boyer Isabella	5		St Main	62 75	alley	132	110	
4	Same	27		all alley	90 75	do	165	10	
5	Brook Henry	33		all Main	74 25	from	132	140	
6	Same	39		all Alley	74 25	do	132	30	
7									
8									
9	Cutler Flora	7		all Main	90 75	alley	132	210	
10	Same	25		all alley	90 75	do	132	70	
11	Collia Minnie	10		all Main	66 80	do	132	140	
12	Same	12		all do	66 80	do	132	10	
13	Same	14		all do	66 80	do	132	10	
14	Same	16		all do	66 80		132	10	
15	Same	18		all	66 80		165	10	
16	Same	20		all alley	66 80	alley	165	10	
17	Same	22		all do	66 80	do	132	10	
18	Same	24		all do	66 80	do	132	10	
19									
20									
21	Dewitt W K	4		all Main	74 25	alley	132	250	
22									
23									
24	Fry Amanda	34		St Main	44 05		132	400	
25									
26									
27	Holmes Catherine A	2		Side Main	34 25	from	132	120	
28	Hughes Adam J	35		all do	74 25		132	90	
29	Same	37		all alley	74 25		132	10	
30									
31									
32	Laudaker David	6		all Main	90 75	alley	132	120	
33	Same	8		all do	90 75	do	132	360	
34	Same	26		all alley	90 75	do	132	10	
35	Same	28		all do	90 75	do	132	30	
36									
37									
38	Kills B M	3		St Main	37 12	alley	132	140	
39	Same	29		St alley	37 12	do	132	10	
40	Norris Robert	34		Side Main	39		132	100	
41									
42									
43									
44									
45									

2580

Frankfort (James P O)

Union County, O., for the Year 1897.

State, County, &c., for 1897.	Delinquent Land.		Delinquent Ditch.		Delinquent Road.		Special Taxes.				TRANSFERS.	
	Dolls.	Cts.	Dolls.	Cts.	Dolls.	Cts.	Dolls.	Cts.	Dolls.	Cts.		
767												1
18												2
195												3
18												4
749												5
13												6
												7
												8
373												9
124												10
249												11
18												12
18												13
18												14
18												15
18												16
18												17
18												18
												19
												20
445												21
												22
												23
712												24
												25
												26
213												27
160												28
18												29
												30
												31
214												32
640												33
18												34
13												35
												36
												37
249												38
18												39
178												40
												41
												42
												43
												44
												45

To Jas & Mary M. Trimble 5-27-97.
To Jas & Mary M. Trimble 5-27-97.

4590 254

Duplicate of Taxes Assessed upon Real Property in

No.	OWNERS' NAMES.	Number of In-Lot.	Number of Out-Lot.	What Part.	DESCRIPTION.				VALUE.	
					Street.	Feet.	Street.	Feet.		
						Hds.		Hds.		
1	Rappole John	32		all	Drum	165		7425	60	
2	Same	40		all	alley	90	32	Drum	132	90
3	Same	30		West	Dr	7425		alley	97	90
4	Pickey Cora E	36		all	Main	90	32		132	420
5	Same	38		all	alley	90	32		132	20
6										
7										
8										
9	Stout W H	9		E	Main	6680		alley	29	10
10	Same	11		all	Dr	6680		Dr	132	10
11	Same	13		all	Dr	6680		Dr	132	210
12	Same	15		all		6680			132	10
13	Same	17		all		6680				10
14	Same	19		all		6680		alley	165	70
15	Same	21		all	alley	6680		Dr	132	10
16	Same	23		all	Dr	6680		Dr	132	10
17	Stout Carl E	9		West	Main	6680			103	20
18	Staley H B	5		W	Dr	28		alley	132	50
19	Same	3		N ²	Dr	3713			132	30
20	Same	1		all	Dr	7425		Drum	132	460
21	Same	29		N ²	alley	3712			165	150
22	Same	31		all	Dr	7425			165	10
23										
24										
25										
26										
27										
28										
29										
30										
31										
32										
33										
34										
35										
36										
37										
38										
39										
40										
41										
42										
43										
44										
45										

1740

Frankfort (James PO)

Union County, O., for the Year 1897.

No.	State, County, &c. for 1897.	Delinquent Land.		Delinquent Ditch.		Delinquent Road.		Special Taxes.		TRANSFERS.	
		Dolls.	Cts.	Dolls.	Cts.	Dolls.	Cts.	Dolls.	Cts.	Dolls.	Cts.
1		107		69							
2		160		104							
3		160		104							
4		748									
5		36									
6											
7											
8											
9		18									
10		18									
11		374									
12		18									
13		18									
14		124									
15		18									
16		18									
17		36									
18		89									
19		53									
20		819									
21		267									
22		18									
23											
24											
25											
26											
27											
28											
29											
30											
31											
32											
33											
34											
35											
36											
37											
38											
39											
40											
41											
42											
43											
44											
45											

3099 277

Duplicate of Taxes Assessed upon Real Property in

No.	OWNERS' NAMES.	Number of In-Lot.	Number of Out-Lot. and Addition	What Part.	DESCRIPTION.				VALUE. Dollars.
					Street.	Feet.	Street.	Feet.	
						Hds.		Hds.	
1	Andrews Mary L	6			E First	74 91	Sheffer	144	410
2	Allen Harriett	58			Converse	50	alley	160	180
3	Same	54		all	Do	126 67	Do	51 75	20
4	Allen George		7		Nath	50		223	120
5	Atz E L	13		all	E First	74 91	alley	110	360
6									
7									
8									
9	Caucroft W F	2			E 1st	27	alley	57 50	70
10	Same	2			Do	50		48	210
11	Brook Mary W	92			Chillicothe	63		200	310
12	Brittain Catharine	10		N	E 1st	74 91	alley	45 50	60
13	Bose E J	3		E	Do	40		150	790
14	Bullinger W J		1	all	Nath	240		450	4320
15	Black Howard C	29	Sheffer	all	Do	50		147	60
16	Same	16	Columbia	all	Carlisle Ave	45	alley	116	10
17	Same	20	Do	all	Do	45	Foster	128 75	10
18	Same	21	Do	all	Do	45		131 75	10
19	Same	22	Do	all	Do	45	alley	134 50	10
20	Same	23	Do	all	Do	45		137	10
21	Same	24	Do	all	Do	50		140 33	10
22	Same	5	Block 2	all	Gray	45	Jones	140	20
23	Same	6	Do	all	Do	45	alley	140	20
24	Same	7	Do	all	Do	45	Do	140	20
25	Same	11	Do	all	Do	96		66	20
26	Block J To Howard C	2	Do	all	Main	45	alley	140	20
27	Barst Morris & Annie		16	Pt	Main	79 50	2nd Line		430
28	Beach E & A Taylor	34	Sheffer	all	Sheffer	55	alley	137	400
29	Black Ambrose	18	Columbia	all	Carlisle Ave	45	Do	121 75	10
30	Same	19	Do	all	Do	45	Do	124 25	10
31	Bishop William	64		all	Converse	85	Notman	160	100
32	Same	65		all	Chillicothe	85	Do	160	510
33	Bidwell Addison	110		E	Main	34 50	alley	150	230
34	Bidwell Mary A	110		N	Do	45	Do	150	460
35	Ball Geo W	55		all	Converse	50	Do	160	270
36	Boyd Eliza J	52		N Side	Sheffer	5		100	70
37	Same	53		Pt	Do	40	alley	100	10
38	Beard Clarence	57		all	Converse	50	Do	160	180
39	Same	72		all	Chillicothe	50	Do	160	110
40	Boughner F D	9	Block 2	all	Gray	75		116	150
41									
42									
43									
44	Casey John	96		A			alley		90
45	Casey M K		6	Pt	Nath	60		329	240

1070 0

Plain City

Union County, O., for the Year 1897.

State, County, &c., for 1897.	Delinquent Land.		Delinquent Ditch.		Delinquent Road.		Special Taxes.		TRANSFERS.	
	Dolls.	Cts.	Dolls.	Cts.	Dolls.	Cts.	Dolls.	Cts.	Dolls.	Cts.
1341									act Bond. To Wiley K & Doris J Howard 8-21-97	1
589									10 ft East side (full length) To S. B. Griffin for street 7-1-97 and so on	2
65										3
392										4
1177										5
										6
										7
										8
229										9
687										10
1014		548								11
196										12
2583										13
14126										14
196										15
33										16
33										17
33										18
33										19
33										20
33										21
65										22
65										23
65										24
65										25
65										26
1406										27
1308		706							To Amanda Harriett 6-10-97	28
33									To Jefferson M Beach 11-13-97	29
33									To Jefferson M Beach 11-13-97	30
327										31
1668										32
752		1209					967		Admistr. Debt to Marya Bidwell 6-30-97	33
1504										34
883		476								35
1341										36
33										37
589									Assignm Debt to Benjamin H Evans 10-28-97	38
360									Assignm Debt to Benjamin H Evans 10-28-97	39
556										40
										41
										42
										43
295										44
785										45
34990		2939					967			

Duplicate of Taxes Assessed upon Real Property in

OWNERS' NAMES.	Number of In-Lot.	Number of Out-Lot. and Addition	What Part.	DESCRIPTION.				VALUE.		
				Street.	Feet.	Street.	Feet.	Dollars.	Cts.	
					Hds.		Hds.			
Course George	10		all	Nath	376	Nathan	564 5/8	360		
Same Saml	11		all	Do	376	Do	716 6/8	200		
Course Asa	12		all	Chickiothe	320	alley	1337 3/8	870		
Course Henry J	99		all	Ananas	60		145	90		
Same Saml	98		all	Do	60		145	90		
Course Purple	49		all	Sheffer	55	E 3rd	133	430		
Course Jasper R	50		all	Do	55	alley	107	480		
Duffy Margaret	15		N	Main	124 7/8		225 1/4	200		
Darlow J	17		Pl	Do	88 5/8	2 1/2	100	390		
Dalley Thomas	6		Columbia	all	Do	45	Trout	135	10	
Same Saml	7		Do	all	Do	45	alley	135	10	
Doming J He	38		Sheffer	all	Sheffer	55	E 3rd	137	350	
Durwall Kirau	8		N	E First	74 9/16	alley	56	140		
Evans J T	44		all	Sheffer	124	E 2nd	54	340		
Evans B W	74		all	Chickiothe	50	alley	160	450		
Same Saml	56		all	Course	50	Do	160	270		
Elsbua Leora E	10		Block 2	all	Gray	75		94	20	
Ex Elijah K	90		all	Chickiothe			165	670		
Ex Siger	88		all	W 1st	55	alley	132	270		
Farris Chas A	73		all	Chickiothe	50	Do	160	730		
Flumming John W	2		Columbia	all	Main	45	Do	135	260	
Same Saml	3		Do	all	Do	45	Do	135	10	
Fredrick Josephine	76		all	Chickiothe	73	W 1st	165	440		
Frazelle Mc Donough	10		Columbia	all	Main	45	alley	120	10	
Same Saml	11		Do	all	Do	45	Do	120	210	
Same Saml	12		Do	all	Do	49	Jefferson	124 5/8	10	
Same Saml	13		Do	all	Jeff's Ave	40	alley	102 5/8	10	
Same Saml	14		Do	all	Do	40		92	10	
Same Saml	15		Do	all	Do	36		81 7/8	10	
Frazelle Lora	1		Block 2	all	W Main	45	alley	140	20	
Same Saml	8		Do	all	Gray	45	Do	140	20	
Guy Jacobus Oliver	111		W	Main	39 5/8	alley	150	100		
Grew W He	9		all	Nath	210		550	130		

Plain City

Union County, O., for the Year 1897.

State, County, &c., for 1897.	Delinquent Land.		Delinquent Ditch.		Delinquent Road.		Special Taxes.		TRANSFERS.	
	Dolls.	Cts.	Dolls.	Cts.	Dolls.	Cts.	Dolls.	Cts.	Dolls.	Cts.
	11 77									
654										
28 45										
294										
294										
1406										
1569										
654	706						1559			
12 75	688								To Herman L Lane 1-2-98	
33										
33										
11 45										
458										
11 12										
14 71										
8 83										
65									To Louis May Schaffings 5-26-97	
21 91										
8 83										
23 87										
8 50	489									
33	18									
14 39	777									
33										
6 87										
33									To Lillie M Grewell 6-6-98	
33									To Lillie M Grewell 6-6-98	
33										
33										
65	35									
65	35									
327	354						497			July 20. all to Oliver Guy 5-30-98
425										
248 85	307 1/2									
76 10							17 56			

Duplicate of Taxes Assessed upon Real Property in

OWNERS' NAMES.	Number of In-Lot.	Number of Out-Lot. and Addition	What Part.	DESCRIPTION.				VALUE.	
				Street.	Feet.	Street.	Feet.	Dollars.	Cts.
1	Guy Lucy E	16	W	Main	79 50	2 ^{1/2} lot		90	
2	Lordon Chas H	59	all	Courouse	50	alley	160	50	
3	Same	70	all	Chillistoche	50	Dr	160	390	
4									
5									
6									
7	Harrington Nathaniel	102	all	Main	66	alley	165	670	
8	Same	103	all	Dr	66	Dr	165	150	
9	Hunt Maria	75	S	Chillistoche	155		165	220	
10	Hayes Amanda	11	N	E 1st	74 91	alley	36 50	360	
11	Heorn Gary	17	Pr	Main	70	2 ^{1/2} lot		50	
12	Heorn M W	17	Pr	Dr	48	Dr		20	
13	Heath Mary J	17	Volunteer	all	Carroll Ave	45		118 50	80
14	Heath Orange	1	Dr	all	Main	45	alley	135	160
15	Hock Nora L	5	Dr	all	Dr	45	Water Ave	135	10
16	Howland Dr J S	66	all	Chillistoche	50	alley	160	400	
17	Nelson Mary E	111	E Pr	Main	40		160	650	
18									
19									
20									
21	Knapp Elisha	5	all	E 1st	74 91	alley	180	700	
22	Same	8	all	North	150		515	180	
23	Kent Emma J	108	all	Main	66	alley	165	530	
24	Kent Sylvester C	67	all	Chillistoche	50	Dr	160	250	
25	Kent Charlotte	77	all	W 1st	50		125	450	
26	Koons James F	17	all	North	61	alley	147	160	
27	Kilbury Clara C	68	all	Chillistoche	50	Dr	160	200	
28	Kahler Joseph	97	N	alley		2 ^{1/2} lot		90	
29	Keife B	60	all	Courouse	50	alley	160	160	
30	Kipovic Daniel Sr	100	N	Annaus		2 ^{1/2} lot	145	40	
31	Kitch D D	35	all	Sheffer	55	alley	137	450	
32	Same	87	all	W 1st	40	Dr	132	410	
33	Kahler Joseph	85	all	Dr	42		138	50	
34	Kahler Frank J	104	all	Main	66	alley	165	240	
35	Kahler F J Justice	45	all	Sheffer	55	E 3rd	72	30	
36	Knapp James	20	Sheffer	all	North	55	E 2nd	147	60
37	Kilbury Sarah S	22	Dr	all	Dr	55	alley	147	660
38	Keefe Sarah	61	all	Courouse	50	Dr	150	50	
39	Kent L C	3	Block 2	all	W Main	45	Dr	140	20
40	Same	4	Dr	all	Dr	45	N Sheffer	140	20
41									
42									
43									
44	Lewis Reason F	71	all	Chillistoche	50	alley	160	390	
45	Lane Luther Jr	7	Pr	North	100		431	180	

8530

Rain City

Union County, O., for the Year 1897.

State, County, &c. for 1897.	Delinquent Land.		Delinquent Ditch.		Delinquent Road.		Special Taxes.				TRANSFERS.	
	Dolls.	Cts.	Dolls.	Cts.	Dolls.	Cts.	Dolls.	Cts.	Dolls.	Cts.		
1	294											1
2	164											2
3	1275											3
4												4
5												5
6												6
7	2191											7
8	491											8
9	719											9
10	1177											10
11	164	177							192			11
12	65											12
13	294											13
14	523	565							543			14
15	33	18										15
16	1308											16
17	1799	970										17
18												18
19												19
20												20
21	2289											21
22	589											22
23	1733											23
24	818	441										24
25	1471											25
26	523											26
27	654											27
28	294											28
29	523											29
30	131											30
31	1471	790										31
32	1341											32
33	164											33
34	785											34
35	98											35
36	196											36
37	2158	1165										37
38	164											38
39	65											39
40	65											40
41												41
42												42
43												43
44	1275											44
45	589	636							1075			45
	278	93	4767						1810			

Jr. H. C. Tepton 12-10-97.

Duplicate of Taxes Assessed upon Real Property in

No.	OWNERS' NAMES.	Number of In-Lot.	Number of Out-Lot. and Addition	What Part.	DESCRIPTION.				VALUE.	
					Street.	Feet.	Street.	Feet.	Dollars.	Cts.
						Hds.		Hds.		
1	Leubard Rachel D	3		1/2	North	60		380	290	
2	Lucy Cecelia	6		Pt	Do	69		329	70	
3										
4										
5										
6	McQuay J E	3		W	Chillicothe	125 40	E 1st	68 24	200	
7	Same	19		all	North	55	E 2nd	149	450	
8	Same	3		1/2	Do	60		380	290	
9	McQuay David	2		W	Chillicothe	72	E 1st	92 50	540	
10	McDowell Nettie K	9		all	E 1st	74 91	alley	110	220	
11	McQuay & Beard	75		W	Chillicothe	5		212	180	
12	McLullough Keester	18		all	North	55	alley	147	580	
13	McKittrick Alma	23		all	Do	55	E 3rd	147	60	
14	Same	30		all	Do	55		147	50	
15	Same	36		all	Sheffer	55	E 3rd	137	50	
16										
17										
18										
19	Michael John	14		N	E 1st	100	North	25	250	
20	Mooney Jacob	91		all	Chillicothe	63		165	760	
21	Mattoon M R	2		Mid	Do			140	30	
22	Millikin James B	19		all	Do	27	W 1st	165	680	
23	McE Parsonage			W	Do	40		180	720	
24	Mattoon F M	24		all	North	55	E 3rd	147	60	
25										
26										
27	Notman O C	33		all	Sheffer	55	alley	137	50	
28	Keel Cynthia	83		1/2	W 1st	50		132	80	
29	Keel Clarence D	83		1/2	W 1st	50		132	80	
30										
31										
32	Ogle Sarah	28		all	North	55	alley	147	460	
33										
34										
35	Perkins Rosanna	84		all	W 1st	50		132	230	
36	Purdus David	53		W	Sheffer	47		100	180	
37										
38										
39	Riley John	4		all	E 1st	82 50	alley	165	740	
40	Ryan Mary	16		all	Do	72 82	North	110	360	
41	Reed Andrew et al	80		all	W 1st	50		166	90	
42	Same	81		all	Do	50		166	360	
43	Same	82		all	Do	50		166	90	
44	Robinson Fannie	14		No part				100	20	
45	Robinson John	52		W	Sheffer	50		100	220	

Plain City

Union County, O., for the Year 1897.

State, County, &c. for 1897.	Delinquent Land.		Delinquent Ditch.		Delinquent Road.		Special Taxes.				TRANSFERS.	
	Dolls.	Cts.	Dolls.	Cts.	Dolls.	Cts.	Dolls.	Cts.	Dolls.	Cts.		
	948											1
	229											2
												3
												4
												5
	654											6
	1471											7
	948											8
	1766											9
	719											10
	589											11
	1897											12
	196											13
	164											14
	164											15
												16
												17
												18
	818											19
	2485	1342										20
	98											21
	2274											22
	2354	1272										23
	196											24
												25
												26
	164	89										27
	261											28
	261											29
												30
												31
	1504	812										32
												33
												34
	752											35
	589											36
												37
												38
	4420											39
	1177											40
	294											41
	1177											42
	294											43
	65	70										44
	719											45
	27597	3585										

1. all 562 & 229 to Rosa M Michael 5/31/98 (see index vol 76 pg 8)
 1. P. C. from John Green to Mrs. Bancroft 7-15-95 per his Deed.

To Rosanna Mooney 4-5-95 Heiff Deed.

To George A Courser 5-24-98

426

8440

Duplicate of Taxes Assessed upon Real Property in

Plain City

Union County, O., for the Year 1897.

No.	OWNERS' NAMES.	Number of In-Lot.	Number of Out-Lot. and Section.	What Part.	DESCRIPTION.				VALUE. Dollars.
					Street.	Feet.	Street.	Feet.	
1	Wharton L E (Tax)		5	all	North	60		332	510
2	Same	105		all	Main	66	alley	165	130
3	Same	62		all		50	on	160	160
4	White Flora J	9	Columbia	all	Main	45	on	135	Special 40.00 10
5	Ward Olive B	4	on	all	on	45	on	135	10
6-8									
9	Younger Emma J	39	Sheffer	all	Sheffer	55	E 3rd	137	730
10									1450
11-45									

State, County, &c. for 1897.	Delinquent Land.		Delinquent Ditch.		Delinquent Road.		Special Taxes.		TRANSFERS.	
	Dolls.	Cts.	Dolls.	Cts.	Dolls.	Cts.	Dolls.	Cts.	Dolls.	Cts.
	1668								Sheffer Deed to Cyrus + Emma Gardner 1-17-98	
	425									
	523									
	1341									
	33		18							
	752									
	4742		18							

107 ME

LEESBURG

Duplicate of Taxes Assessed upon Real Property in

Leesburg Township

Union County, O., for the Year 1897.

No.	OWNER'S NAMES.	No. of Entry.	Original Quantity.	TOWNS.	Feet Front.	ORIGINAL PROPRIETORS.	Number of Acres.	VALUE.		State County, &c. 1897.	Delinquent Land.	Delinquent Ditch.	Delinquent Road.	Special Taxes.		TRANSFERS.	
								Dols.	Cts.					Dols.	Cts.		Dols.
1	Black A + Ella	3696	1000			F Prozer	1320	230		359	415					1	
2																	2
3																	3
4																	4
5	Cameron, Corydon	6199	400			J Baird	5233	930		1451							5
6	Same	3696	1000			F Prozer	84	1780		2776							6
7	Cary Stephen	3692	1000			Do	7320	1510		2356							7
8	Clevenger Jno P	3694	1000			Do	70	1520		2372							8
9	Clevenger W W	5586	1000			R Hecum	65	1430		2230							9
10	Coad George A	3694	1000			F Prozer	6450	1400		2184							10
11	Clevenger F No	3693	1000			Do	28	590		920							11
12	Clevenger Calvin E	3693	1000			Do	23	480		749							12
13	Cray Austin	1139	750			F Smith	14	440		686	1230	9					13
14	Clevenger Harriet	803	1000			W Sample	85	2080		3244							14
15	Curry Mrs L	803	1000			Do	8750	1890		3386							15
16	Same	13592	666 2/3			Sho + Williams	25	480		749	4691						16
17	Same	803	1000			W Sample	44	830		1295							17
18	Cunningham Thomas	6033	1000			J Baird	25	410		640	370						18
19	Cushman Dr Charles	6211	640			J Barnett	10	180		281							19
20	Same	6211	640			Do	1450	250		390							20
21	Crist Alexander	5613	1000			F Mc Bayley	20	440		686							21
22	Carpenter Frank + Jessie	5506	1796			A Mc eade	8789	1530		2386							22
23	Carpenter Helen	5506	1796			Do	4410	700		1092							23
24	Cameron Alexander	1139	750			F Smith	13	250		390	451	1417					24
25	Cary Jasper E	3692	1000			F Prozer	4040	680		1061							25
26	Cushman David	6211	640			J Barnett	1	20		31							26
27	Coe Alvan	3692	1000			F Prozer	26	470		733							27
28	Same	3693	1000			Do	22525	4940		7706							28
29	Same	6033	1000			J Baird	150	2860		4462							29
30	Coykright H E	1139	750			F Smith	43	820		1279							30
31	Cary L	3692	1000			F Prozer	5687	1060		1653							31
32																	32
33																	33
34																	34
35	Darling Cliff	6211	640			J Barnett	7535	1470		2293							35
36	Dr Mitt Simon	13592	1166 2/3			J Barnett et al	50	920		1435							36
37	Same	13592	666 2/3			Sho + Williams	1216	170		265							37
38	Dr Good Samuel	6199	400			J Baird	50	1150		1794							38
39	Same	6199	400			Do	13	220		343							39
40	Dr Good Wilbur	3696	1000			F Prozer	9850	1990		3104							40
41	Same	3696	1000			Do	265	70		109							41
42	Dr Good C G	6031	1500			E Draugool	725	240		374	216						42
43	Dilsaver Simon	1931	800			H Bedinger	1375	230		359							43
44	Dilsaver Simon	1931	800			Do	1917	380		593							44
45	Drum Geo W	3693	1000			F Prozer	14	260		406							45

37550

58622 26 82 23 17

To Frank + Jessie Carpenter 5-12-97 26.
 To Ellanora Butler 9-24-97
 1. All To Austin Cary - 4-16-98. 14th A. to Elizabeth L. Carey - 4-16-98
 To P J Leukart 5-13-97 To Emma Orleford 6-27-98

Duplicate of Taxes Assessed upon Real Property in

No.	OWNER'S NAMES.	No. of Entry.	Original Quantity.	TOWNS.	Feet Front.	ORIGINAL PROPRIETORS.	Number of Acres.		VALUE.	
							Hds.	Dollars.	Hds.	Dollars.
1	Drum Geo W	3694	1000			F Frazer	118	13	2620	
2	Same	3693	1000			Do	7		130	
3	Shaw Elizabeth	5630 6510	900			R Meaux	89		1720	
4	Shelt William	3694	1000			F Frazer	67	37	1300	
5	Davis Samuel A	3696	1000			Do	3	75	160	
6	Neal B D + Ruth M	6010	711			B W Lodd	5		80	
7	Dewitt Cordelia J	5506	1796			A Meade	82	50	1150	
8										
9										
10										
11	Evans Henry	3693	1000			F Frazer	90		2020	
12	Elliott John	3693	1000			Do	111		2300	
13	Castaday James	1139	750			F Smith	8	69	150	
14	Same	3692	1000			F Frazer	11	14	210	
15	Same	1139	750			F Smith	7	31	100	
16	Elliott Robert F	1139	750			Do	102		2250	
17	Oddy Daniel M	6033	1000			J Baird	75		1470	
18	Same	6033	1000			Do	11	75	180	
19	Same	6033	1000			Do	11	75	200	
20	Castaday Martin E	3692	1000			F Frazer	20		80	
21	Same	803	1000			W Sample	46	75	730	
22	Elliott John	3692	1000			F Frazer	10		200	
23	Erwin Geo W + Nora D	5586	1000			R Meaux	40		710	
24										
25										
26										
27	Freshwater Geo E	13592	666 2/3			Shut + William	51	50	960	
28	Same	3694	1000			F Frazer	119		2340	
29	Same	3693	1000			Do	26	50	520	
30	Same	13592	666 2/3			Shut + William	34	25	530	
31	Freshwater Geo + Eliz	3693	1000			F Frazer	16		840	
32	Foster Morris W + et al	3692	1000			Do	33	75	740	
33	Freshwater James	6540 6889	418			J Taggart	23		370	
34	Freshwater W H C	6199	400			J Baird	38	40	900	
35	Freshwater Emma	5870	1000			W B Bunting	37	61	1100	
36	Freshwater D M	5870	1000			Do	4	14	50	
37	Freshwater Anna + Paul	5870	1000			Do	30		540	
38	Freshwater Eliza J	3696	1000			F Frazer	36	60	920	
39	Fish James M	5506	1796			A Meade	100		2330	
40	Fish James	5506	1796			Do	35		610	
41	Farmer James	5506	1796			Do	40		690	
42	Ferguson William	3402	500			J Baird	23	30	330	
43	Same	3696	1000			F Frazer	16		280	
44	Fullington W C	803	1000			W Sample	13	75	270	
45	Same	5613	1000			F M Bayley	31	4	6590	

Leasing Township

Union County, O., for the Year 1897.

State, County, &c. 1897.	Delinquent Land.		Delinquent Ditch.		Delinquent Road.		Special Taxes.		TRANSFERS.
	Dolls.	Cts.	Dolls.	Cts.	Dolls.	Cts.	Dolls.	Cts.	
	40	88							1
	2	13							2
	26	84							3
	20	28	36	32					4
	250		1	44					5
	1	75		72					6
	1	794							7
									8
									9
									10
	31	52							11
	35	88							12
	2	34							13
	3	28							14
	1	56							15
	35	10	20	31					16
	22	94							17
	2	81							18
	3	12							19
	1	75							20
	11	39							21
	3	12							22
	11	08							23
									24
									25
									26
	14	98							27
	36	50							28
	8	10							29
	8	77							30
	13	10							31
	11	54	13	36					32
	5	77							33
	1	482							34
	17	16							35
	7	8							36
	8	42							37
	14	35							38
	36	34							39
	9	52							40
	10	76	6	22					41
	5	15							42
	4	37							43
	4	20							44
	10	280							45
	604	04	78	37					

Tax bill to John D Davis for 1st of Jan 1898

J. Maria E Harper 11-6-97

LEESBURG

Duplicate of Taxes Assessed upon Real Property in

Leasburg Township

Union County, O., for the Year 1897.

	OWNER'S NAMES.	No. of Entry.	Original Quantity.	TOWNS.	Feet Front.	ORIGINAL PROPRIETORS.	Number of Acres.	VALUE.
							Hds.	Dollars.
1	Fullington W C	6010	711			B W Lodd	650	110
2	Same	5630 6510	900			R Meaus	275	60
3	Same	6010	711			B W Lodd	6979	1780
4	Same	5506	1796			A Meaus	8250	1050
5	Fry Annie E	5870	1000			W B Cunting	4565	810
6	Fry Annie John A	5870	1000			Do	6	100
7	Haukitt David	3696	1000			F Frazier	2	40
8	Same up pt	3696	1000			Do	2	70
9	Freshwater Chas E	5586	1000			R Meaus	60	1330
10								
11								
12								
13	Griffith Nancy P	803	1000			W Sample	40	600
14	Gandy Abijah	3692	1000			F Frazier	2250	410
15	Green Elizabeth	13592	666 2/3			Shat + Williams	99	2420
16	Gallant Edward	6199	400			J Baird	8	110
17	Green Joseph J	5506	1796			A Meade	18	280
18	Same	6010	711			B W Lodd	8250	1810
19	Green A Logan	13592	666 2/3			Shat + Williams	1	190
20	Gandy John S	3692	1000			F Frazier	1948	530
21	Gallant Elias	12056	83			L Wallace	4540	930
22	Same	6211	640			J Burnett	625	90
23	Gault Truman J	5613	1000			T M Bayley	6263	1070
24	Gregg Etta	5870	1000			W B Cunting	75	20
25	Same	5870	1000			Do	50	910
26	Garver J J	1139	750			F Smith	59	1170
27	Same G R J A	6033	1000			J Baird	6075	990
28	Same	6033	1000			Do	10	180
29								
30								
31								
32	Heidrich Gilman B	5630 6510	900			R Meaus	133	550
33	Heidrich Ester	5630 6510	900			Do	90	1680
34	Heall Min	5630 6510	900			Do	76	1520
35	Heidrich David	5630 6510	900			Do	8375	1620
36	Same	5630 6510	900			Do	50	40
37	Same	803	1000			W Sample	1525	220
38	Heidrich Emily W A	3694	1000			F Frazier	37	650
39	Same	5586	1000			R Meaus	1	150
40	Heall Absolom	15941	500			S Thoson	5150	1190
41	Heidrich Allan	13592 15941	1166 2/3			Do	150	3340
42	Heidrich W Mc	13592	666 2/3			Shat + Williams	5050	880
43	Heckman J W	3696	1000			F Frazier	2763	530
44	Heunt Ellen B	3694	1000			Do	24	520
45	Heckman W C	5586	1000			R Meaus	5138	1000

State, County, &c. 1857.		Delinquent Land.		Delinquent Ditch.		Delinquent Road.		Special Taxes.		TRANSFERS.	
Dolls.	Cts.	Dolls.	Cts.	Dolls.	Cts.	Dolls.	Cts.	Dolls.	Cts.	Dolls.	Cts.
1											
2											
3											
4											
5											
6											
7											
8											
9											
10											
11											
12											
13											
14											
15											
16											
17											
18											
19											
20											
21											
22											
23											
24											
25											
26											
27											
28											
29											
30											
31											
32											
33											
34											
35											
36											
37											
38											
39											
40											
41											
42											
43											
44											
45											

30 950

472 93 1544

Duplicate of Taxes Assessed upon Real Property in

Leasburg Township

Union County, O., for the Year 1897.

No.	OWNER'S NAMES.	No. of Entry.	Original Quantity.	TOWNS.	Feet Front.	ORIGINAL PROPRIETORS.	Number of Acres.	VALUE.		State, County, &c. 1897.	Delinquent Land.	Delinquent Ditch.	Delinquent Road.	Special Taxes.		TRANSFERS.
								Hds.	Dollars.					Dolls.	Cts.	
1	Keokius W J	5586	1000			R McLean	57 43	1430								
2	Keokius W J	3693	1000			F Proyer	6 50	130								To J. M. Lybia Keller 3-29-98
3	Keokius A F	1139	750			F Smith	60	1180								
4	Kearis Lydia E	1139	750			Do	2	60								
5	Keill Samuel W	3692	1000			F Proyer	98 75	2040								
6	Same	3692	1000			Do	28 52	480								
7	Keill Cora	5506	1796			A McLean	1 29	110								
8	Keira New D	3402	500			J Banell	66	1280								
9	Same	3696	1000			F Proyer	15	620								
10	Kearton Mary E	3693	1000			Do	4 17	80								
11	Kendson Elizabeth	3694	1000			Do	10 50	180								
12	Kendson John	5586	1000			R McLean	91 50	1700								
13	Kenghas Isaac	6199	400			J Baird	2	120								
14	Kerman Paul N	6031	1500			E Drangrode	48	1040								
15	Kotkyiffar E R	3696	1000			F Proyer	39 25	730								
16	Same	3696	1000			Do	1	20								
17	Same	3696	1000			Do	1	20								
18	Same	3696	1000			Do	1	240								
19	Kearson Fred E & Wife	3694	1000			Do	33	810								
20	Kearson Fred E	3694	1000			Do	21 75	320								
21	Keall A W	3696	1000			Do	160	180								
22	Kennell Rochef E	1139	750			F Smith	6	100								
23	Keokius A & B & C	3696	1000			F Proyer	31 02	670								
24	Same	3696	1000			Do	2	40								
25	Keall William	5630	900			R McLean	54 25	1240								
26	Keildath Anna P	5630	900			Do	12	190								
27	Keury William	1139	750			F Smith	5 10	120								
28	Kebris Henry E	1139	750			Do	35	770								
29	Keamilton Geo B	3692	1000			F Proyer	16 80	300								
30	Keickel New Mc	13592	666 2/3			Hot & Milliam	50	790								
31																
32																
33																
34	300 F Lodge	3694	1000			Second Story Gauge Hall	02	230								
35	300 F Lodge	3664	3694			F Proyer	20	270								
36																
37																
38	Jelliff Mary	13592	666 2/3			Hot & Milliam	100	2190								
39	Johnson Samuel	3692	1000			F Proyer	74 50	1720								
40	Same	1139	750			F Smith	73 25	360								
41	Jewett Othaniel	3694	1000			F Proyer	71 50	1540								
42	Jewett Chas C	3694	1000			Do	20	380								
43	Jewett Mary J	5870	1000			W B Bunting	20	460								
44	Jours Chas A	5870	1000			Do	80 40	1450								
45	Jordan Emma A	3693	1000			F Proyer	11 34	300								

26040 406 22 36 83 47 20

Duplicate of Taxes Assessed upon Real Property in

Leasburg Township

Union County, O., for the Year 1897.

No.	OWNER'S NAMES.	No. of Entry.	Original Quantity.	TOWNS.	Feet Front.	ORIGINAL PROPRIETORS.	Number of Acres.	VALUR.	
								Hds.	Dollars.
1	McAlister Martha C	5613	1000			T Mc Bayley	236	5200	
2	Same	5506	1796			A Mcade	4	200	
3	Same	5506	1796			Do	2	140	
4	McAlister James A	5506	1796			Do	73	1260	
5	McAlister Richard D	5613	1000			T Mc Bayley	60	1000	
6	McAlister Xenia	5506	1796			A Mcade	28	460	
7	Same	5613	1000			T Mc Bayley	2	40	
8	McAlister Lucy A	1139	750			F Smith	29	490	
9	McAlister Luther D	6033	1000			J Baird	55	1000	
10	McAlister Cassius	6033	1000			Do	15	240	
11	McIntire Darius	3694	1000			F Proger	550	180	
12	McLain Duncan	6031	1500			E Drangrode	137 14	2680	
13	Same	6031	1500			Do	161	3790	
14	McLain Louis C	6031	1500			Do	75	1580	
15	McLain Orville B	6031	1500			Do	75	1500	
16	Same	3696	1000			F Proger	2735	400	
17	McLain John B	6031	1500			E Drangrode	202 63	4060	
18	McCombs Benj. F	5586	1000			R Mcans	122 61	2400	
19	McKay Mattie	803	1000			W Sample	30	890	
20	McKee Hugh	813	1000			Do	100 75	2160	
21	Same	5630 6510	900			R Mcans	10	150	
22	McPeak Joseph	3696	1000			F Proger	225	50	
23	McCombs Sarah J	5586	1000			R Mcans	3	130	
24	Same	3694	1000			F Proger	30	550	
25	Same	3696	1000			Do	9	150	
26	Same	3694	1000			Do	2	30	
27	McCombs John	6199	400			J Baird	7	130	
28	McKee Alice	1139	750			F Smith	7	210	
29									
30									
31									
32	McBaine Martha	3692	1000			F Proger	24	740	
33	Martin James C	3694	1000			Do	98	2020	
34	Same	3694	1000			Do	50	10	
35	Same	5586	1000			R Mcans	30 50	560	
36	Same	5586	1000			Do	40	660	
37	Same	5586	1000			Do	39	650	
38	Martin Charles	5613	1000			T Mc Bayley	109	2100	
39	Miller Nora	3692	1000			F Proger	14 ^{secy}	220	
40	McBaine Alexander	3692	1000			Do	15	380	
41	Moore David	3694	1000			F Proger	14925	3310	
42	Moore Hugh E	5506	1792			A Mcade	12138	2680	
43	Montgomery P & Co	13572	666 2/3			S Wescor et al	98	1920	
44	Montgomery William J	13572	666 2/3			Shaw & Wilson	1217	230	
45	Moay Hannah	13572	666 2/3			Do	11	290	

State, County, &c. 1897.	Delinquent Land.		Delinquent Ditch.		Delinquent Road.		Special Taxes.		TRANSFERS.	
	Dolls.	Cts.	Dolls.	Cts.	Dolls.	Cts.	Dolls.	Cts.	Dolls.	Cts.
8112	46	94								1
312	18	1								2
218	17	6								3
1966	22	76								4
1560										5
718										6
62										7
764										8
1560										9
374										10
281										11
4180										12
5912										13
2464										14
2340										15
624										16
6334										17
3744										18
1388										19
3370										20
234										21
78										22
203										23
158										24
234										25
47	54									26
203	117									27
328										28
										29
										30
										31
1154										32
3152										33
16										34
874										35
1030										36
1014										37
3276										38
406	198									39
593										40
5164										41
4180	2419									42
2996										43
359	207	192								44
452	523	354								45
73134	10795	546								

To John + Geo. M. Black 3-14-98

Duplicate of Taxes Assessed upon Real Property in

No.	OWNER'S NAMES.	No. of Entry.	Original Quantity.	TOWNS.	Feet Front.	ORIGINAL PROPRIETORS.	Number of Acres.		VALUE.	
							Hds.	Dollars.	Hds.	Dollars.
1	May Virginia	6010	711			B W Lodd	39	1030		
2	May N S	6010	711			Do	14	250		
3	Mcbride Catharine	3694	1000			F Proger	1950	310		
4	Meray J & Clara	6199	400			J Baird	21	690		
5	Meray J & G	6199	400			Do	13	220		
6	Morris Marshall	3693	1000			F Proger	10	200		
7	Same	3693	1000			Do	3025	720		
8	Same	6033	1000			J Baird	10	180		
9	Miller Cynthia E	3696	1000			F Proger	7440	1660		
10	Mockling J W	5506	1596			A Mcade	2725	420		
11	Mockling George	6211	640			J Barrett	4550	840		
12	Morick S H & H K	3696	1000			F Proger	38	830		
13	Morick Henry K	3696	1000			Do	4150	770		
14	Mumson Jacob C	5586	1000			A Mcade	47	840		
15	Same	5586	1000			Do	50	940		
16	Miller Thomas J	3692	1000			F Proger	19	260		
17	Newville C S	3694	1000			Do	51	880		
18	Same	13592	1166 2/3			S Hassen et al	70	1370		
19	Same	3696	1000			F Proger	19	360		
20	Moray Adam L	13592	1166 2/3			S Hassen et al	1217	220		
21	Moray Elizabeth	1594	1500			S Hassen	35	890		
22	Moray James G	6199	400			J Baird	1224	220		
23	Miller W D	6199	400			Do	2424	480		
24	Mastie Adaline	3692	1000			F Proger	60	1310		
25	Martin Emma J	803	1000			W Sample	425	110		
26	Same	3693	1000			F Proger	750	280		
27	Same	3694	1000			Do	5	80		
28	Same	803	1000			W Sample	20	310		
29	Montgomery G W	3696	1000			F Proger	89	1800		
30	Moche Wm W	3693	1000			Do	40	190		
31	Mulvaine Charlotte A	3692	1000			Do	15	240		
32	Mockling Della	5870	1000			W B Cutting	657	100		
33	Martin Howard	3693	1000			F Proger	13	20		
34	Mulvaine Claracet W	3692	1000			Do	2535	450		
35	Mariott Joshua P	3693	1000			Do	100	2040		
36	Newville James G	3694	1000			Do	37	640		
37	Same	13592	666 2/3			Shob + Williams	2550	430		
38	Same	13592	666 2/3			Do	133	2080		
39	Newville Carl M	3694	1000			F Proger	4	70		
40										
41										
42										
43	Newhouse Adam	3696	1000			F Proger	1	150		
44	Norris Alexander	6211	644			J Barrett	1020	190		
45	Norris Elizabeth C	6033	1000			J Baird	2812	480		

Leasburg Township

Union County, O., for the Year 1897.

State, County, &c. 1897.	Delinquent Land.		Delinquent Ditch.		Delinquent Road.		Special Taxes.		TRANSFERS.
	Dolls.	Cts.	Dolls.	Cts.	Dolls.	Cts.	Dolls.	Cts.	
	1606	929							1
	390	226							2
	484	279							3
	1076								4
	343								5
	312								6
	1123								7
	281								8
	2590								9
	655								10
	1310								11
	1295								12
	1201								13
	1310								14
	1466								15
	406								16
	1373								17
	2138								18
	562								19
	343								20
	1388								21
	343								22
	749								23
	2044								24
	172								25
	437								26
	1205								27
	484								28
	2808								29
	296	343							30
	374	216							31
	156								32
	31								33
	702								34
	3182								35
	998								36
	671								37
	3244								38
	109								39
									40
									41
									42
	234	272							43
	296								44
	749								45

To Mary E Manville 9-23-97
 To Mary E Manville 9-23-97
 To Mary E Manville 9-23-97

To Sarah Mulvaine 5-24-97

To Sarah A Newhouse + Ada A Smith 12-1-97 + To J Wright 1-18-98

95550 395 2265

Duplicate of Taxes Assessed upon Real Property in

Lewistown Township

Union County, O., for the Year 1897.

	OWNER'S NAMES.	No. of Entry.	Original Quantity.	TOWNS.	Feet Front.	ORIGINAL PROPRIETORS.	Number of Acres.	VALUE.		State, County, &c. 1897.	Delinquent Land.	Delinquent Ditch.	Delinquent Road.	Special Taxes.		TRANSFERS.		
								Hds.	Dollars.					Dolls.	Cts.		Dolls.	Cts.
1	Koris Elizabeth C	6033	1000			J Baird	15	240										
2	Koris Ira	6033	1000			Do	1320	210										
3	Koris Charles	6033	1000			Do	1340	220										
4	Neal Alexander	6211	640			J Barnett	11850	2460										
5	Same	15941	500			S Messow	2433	450										
6	Same	15941	500			Do	10	180										
7	Same	6211	640			J Barnett	6765	1610										
8	Neil Thomas P	6211	640			Do	48	1240										
9	Same	1931	800			McBedinger	25	440										
10	Nichols Obdiah	5506	1796			A Mcade	20225	2830										
11	Newport Anna	6033	1000			J Baird	7050	1190									To James L. Fick 1-31-98	
12																		
13																		
14																		
15	1 Carr Joseph	5506	1796			A Mcade	9162	1600										To Mrs. M. Brauman Es J. W. Linton July 29 1897.
16																		
17																		
18	Perry A D	6540	418			J Taggart	45	900										
19	Same	6889	418			McBedinger	22	860										
20	1 Same	1931	850			J Barnett	11	100										To John Durant 3-14-98
21	Shipps Johnson O	6211	640			J Froze	5	80										
22	Parson William	3692	1000			Do	2060	600										
23	Same	3692	1000			Do	5450	1160										
24	Pierce J N	6199	400			J Baird	4956	1280										
25	Patton Mary	3692	1000			J Froze	30	560										
26	Phillips James L	6033	1000			J Baird	90	1890										
27	Pimney Mary	3696	1000			J Froze	1	110										
28																		
29																		
30																		
31	Richie Chas W	6199	400			J Baird	2185	780										
32	Richie James	6570	900			R Mcears	85	1810										
33	Richard Jeremiah	5613	1000			J Mc Cuskey	5640	1060										
34	Romaine Jacob M	6010	711			B W Ladd	15	260										
35	Same	13592	666 2/3			Shelton William	7075	1330										
36	Romaine Thos M	13592	666 2/3			Do	3150	950										
37	Same	15592	666 2/3			Do	50	860										
38	Same	3694	1000			J Froze	50	1160										
39	Same	3694	1000			Do	2675	500										
40	1 Robinson A W	6031	1500			E Braugrable	75	10										To Thos M. Hum 5-15-97
41	Reaney James	3694	1000			J Froze	1250	220										To Chas. M. Domigan April 2 1898
42	Take Home off 98	Randall Mary E	3692	1000		Do	4530	1270										
43	Rusk Lewis W	6199	400			J Baird	3	50										
44	Same	3696	1000			J Froze	1576	300										
45	Same	6199	400			J Baird	40	760										

49532 41672256

Duplicate of Taxes Assessed upon Real Property in

No.	OWNER'S NAMES.	No. of Entry.	Original Quantity.	TOWNS.	Feet Front.	ORIGINAL PROPRIETORS.	Number of Acres.		VALUE.
							Hds.	Dollars.	
1	Ritchie N S Petta	5630	400			R McEau	105	1900	
2	Reed Sarah	3762	1000			F Prozer	2650	570	
3	Same	3962	1000			Do	2	40	
4	Riley Nancy M	3762	1000			Do	10	320	
5	Riley F M	3762	1000			Do	6	100	
6	Rodgers Julia	5870	1000			W B Bunting	7863	1500	
7	Same	5870	1000			Do	1337	240	
8									
9									
10									
11	Smith Joseph M	5870	1000			W B Bunting	80	1390	
12	Shroyer George	5870	1000			Do	8460	1870	
13	Stofer Isaac	3066	100			S Mc Sauden	100	2140	
14	Same	6211	640			J Barrett	11025	2570	
15	Same	5586	1000			R McEau	9725	1980	
16	Smith Nelson	1139	750			F Smith	107	1690	
17	Smith Josephine	1139	750			Do	4308	800	
18	Should be CP Stutz Benou S	3402	580			J Baird	934	160	
19	Stark M E N	3693	1000			F Prozer	3350	730	
20	Stoddard Albert	6211	640			J Barrett	3825	770	
21	Stricker A B	803	1000			W Scupple	5325	1000	
22	Stricker W D	3693	1000			F Prozer	20	20	
23	Shoppert Jacob N	3696	1000			Do	3925	790	
24	Same	3696	1000			Do	1950	390	
25	Shirman E M	3693	1000			Do	7	260	
26	Slytha John G	5630	900			R McEau	10	180	
27	Nancy Bell Shuler Nancy	6033	1000			J Baird	4109	1000	
28	Shuler Neary	6033	1000			Do	4517	1200	
29	Sanders Jim L	5506	1796			A McEade	78	1390	
30	Same	5506	1796			Do	25	430	
31	Same	5506	1796			Do	4750	1230	
32	Should be Blue Seythand M E M J	5506	1796			Do	30	600	
33	Styer William	3692	1000			F Prozer	30	730	
34	Same	1139	750			F Smith	4650	890	
35	Same	3692	1000			F Prozer	16	310	
36	Stewart John J	3693	2000			F Prozer	70	20	
37	Same	3693	1000			F Prozer	38	30	
38	Simpson James M	1139	750			F Smith	10	180	
39	Smith Keauwah J	5870	1000			W B Bunting	74	1510	
40	Snuka Julia	3692	1000			F Prozer	1340	230	
41	Smith Matthew A	3696	1000			F Do	3110	600	
42	Same	1574	500			S Mason	5324	1330	
43	Scott Orlando M	5506	1796			A McEade	4050	780	
44	Stafer Martha	6211	640			J Barrett	425	70	
45	Same	5586	1000			R McEau	1575	340	

Leasburg Township

Union County, O., for the Year 1897.

State, County, &c. 1857.	Delinquent Land.		Delinquent Dich.		Delinquent Road.		Special Taxes.		TRANSFERS.
	Dolls.	Cts.	Dolls.	Cts.	Dolls.	Cts.	Dolls.	Cts.	
	2964								1
	889								2
	62								3
	499								4
	156								5
	7340								6
	374								7
									8
									9
									10
	2168								11
	2918								12
	3338								13
	4009								14
	3088								15
	7636	1575	112						16
	1248								17
	250								18
	1139								19
	1201								20
	1560								21
	31								22
	1232								23
	608								24
	406								25
	281								26
	1560								27
	1872								28
	2168	1705							29
	671	393							30
	1918	1110							31
	936								32
	1139								33
	1388								34
	484								35
	31	17							36
	47	28							37
	281	162							38
	2356								39
	359								40
	936								41
	2074								42
	1217								43
	109								44
	530								45
	53493	4100	112						

To John Edmick 3-26-98

To J D Mathers 8-11-97

To Jno D Jelliff + Jeremiah Morris 3-16-98

To John L Brighten 6-14-97

To Addison J Lee 4-9-98

LIBERTY 5107

Duplicate of Taxes Assessed upon Real Property in

Leasburg Township

Union County, O., for the Year 1897.

No.	OWNER'S NAMES.	No. of Entry.	Original Quantity.	TOWNS.	Feet Front.	ORIGINAL PROPRIETORS.	Number of Acres.		VALUE.
							Hds.	Dollars.	
1	Southard Edwin J	3693	1000			J Frozer	52	50	1000
2	Same	6033	1000			J Baird	42	50	820
3	Same	5586	1000			R Meaus	19		710
4	Stultz Byron J	3402	500			J Barrell	1		20
5	Spurgeon Charles	15741	500			J Mason	12	17	730
6									
7									
8	Chas W Laper	5506	1796			A Meade	41	50	720
9	Thos R Q Lord	3692	1000			J Frozer	1		20
10	Anna Ketchum	3696	1000			Do	50		110
11	Do	3696	1000			Do	64		110
12	Loving Trumble (Co W Mead)	3694	1000			Do	2	50	170
13									
14									
15									
16	Taylor John R	803	1000			W Sample	102	50	2230
17	Taylor Emma	803	1000			Do	43	50	810
18	Taylor J B	3692	1000			J Frozer	57	50	1020
19	Same	3692	1000			Do	25		400
20	Trout Levi	3693	1000			Do	3	50	120
21	Same	3694	1000			J Do	23		380
22	Dickey O C	3693	1000			J Do	50		180
23	Prof Rebecca	15056	83			C Wallace	12	90	180
24	Prof Isaac	15056	83			Do	1		10
25	Trout Sarah A	803	1000			W Sample	13	50	240
26	Trout Daniel	3694	1000			J Frozer	1	25	20
27	Taylor Joel B	3692	1000			J Frozer	66	85	1250
28	Tatum Mary	3692	1000			Do	19		450
29									
30									
31	Vaughn A Mo	5506	1796			A Meade	73		1420
32									
33									
34	Webster L Job L	803	1000			W Sample	115		2530
35	Welch Peter B	5630	900			R Meaus	20		290
36	Same	6570	900			Do	56	50	1120
37	Welch Geo W Mo	5630	900			Do	1	40	110
38	Welch Geo W	6570	900			Do	21	60	320
39	Welch Ann	1931	800			He Bedinger	50		10
40	Welch Ann C	1931	800			Do	38	33	930
41	Wood Margaret	1139	750			J Smith	6		100
42	Wood Margaret R	1139	750			Do	38	16	830
43	Wood Eliza J	1139	750			Do	7		100
44	Wood Ingham	1139	750			Do	1	20	2330
45	Same	3692	1000			J Frozer	11	4	2400

23550

State, County, &c. 1897.	Delinquent Land.		Delinquent Ditch.		Delinquent Road.		Special Taxes.		TRANSFERS.
	Dolls.	Cts.	Dolls.	Cts.	Dolls.	Cts.	Dolls.	Cts.	
1560									
1279									
1108									
31									No J D. Mathew 8-11-97
359									
1123 36					2253				
31 153									
172 416									Forfeited Sale to B.C. Moffat 12-11-97
265									
3478									
1264									
1592									
624									
187									
593									
281									
281									
16									
374									
31									
1950									
702 406									
2216									
3746									
452									
1748									
172									
498									
16									
1451									
156									
1294									
156 90 559									
3634									
3744									
36784 4665 559 2253									

LIBERTY 5107

Duplicate of Taxes Assessed upon Real Property in

No.	OWNER'S NAMES.	No. of Entry.	Original Quantity.	TOWNS.	Feet Front.	ORIGINAL PROPRIETORS.	Number of Acres.		VALUE.
							Hds.	Dollars.	
1	Wood Perry W	3692	1000			F Prozer	8	160	
2	Wood Albert	1139	750			F Smith	23	420	
3	White Joseph	5613	1000			T Mc Bayley	2350	410	
4	Ward Susanna	3693	1000			F Prozer	20	520	
5	Same	5630 6570	900			R Meaus	10	180	
6	Wallace Julia A	3692	1000			F Prozer	20	410	
7	Same	5630 6570	900			R Meaus	100	2040	
8	Walter Alexander	6031	1500			E Deaugrole	70	1760	
9	Woolam Joseph	6031	1500			do	40	730	
10	Woolam Benjamin	5870	1000			W B Bunting	6825	1320	
11	Same	12572	666 2/3			Shabr William	1	280	
12	Woolam Seymour	5870	1000			W B Bunting	79	1590	
13	Wilcox James	6010	711			B W Lodd	3425	740	
14	Wallace Athena A	1139	750			F Smith	92	10	
15	Webb Eliza	3696	1000			F Prozer	1760	310	
16	Wilson Eliza J	5506	1796			A Meade	1790	350	
17	Walker H M R	6031	1500			E Deaugrole	5	210	
18	Webb Nancy	1139	750			F Smith	925	190	
19	Walter Isaac	3692	1000			F Prozer	1340	230	
20	Wattas Ellen J	3696	1000			F Prozer	2590	930	
21	Wallace Perry B	1139	750			F Smith	2	30	
22	Same	1139	750			do	18	270	
23	Wharton L E (Dy)	5506	1796			A Meade	51	690	
24	Same	3696	1000			F Prozer	30	590	
25	Wright Margaret B	3696 3402	1500			Prozer Barrell	13	800	
26	Same	3402	500			J Barrell	185	40	
27	Watts Margie	3693	1000			F Prozer	11794	2360	
28									
29									
30									
31									
32	Jacobs Isaac	803	1000			W Sample	74	1230	
33	Same	3693	1000			F Prozer	333	6350	
34									
35									
36									
37									
38									
39									
40									
41									
42									
43									
44									
45									

Leesburg Township

Union County, O., for the Year 1897.

State, County, &c. 1897.	Delinquent Land.		Delinquent Ditch.		Delinquent Road.		Special Taxes.		TRANSFERS.
	Dolls.	Cts.	Dolls.	Cts.	Dolls.	Cts.	Dolls.	Cts.	
	750								1
	655								2
	640								3
	811								4
	281								5
	640	370							6
	3182	1841							7
	2746								8
	1139								9
	2340								10
	437								11
	2558								12
	1154								13
	16								14
	484	561							15
	546	317							16
	328								17
	296								18
	359								19
	1451								20
	47								21
	421								22
	1076								23
	920								24
	1248								25
	62								26
	3682								27
									28
									29
									30
									31
	1918								32
	9906								33
									34
									35
									36
									37
									38
									39
									40
									41
									42
									43
									44
									45

Returned by Admin. Prod. to George W. Mattingly 1-8-97

25350 39593 3089

Duplicate of Taxes Assessed upon Real Property in

Maquatic Springs Lands

Union County, O., for the Year 1897.

	OWNER'S NAMES.	No. of Entry.	Original Quantity.	TOWNS.	Feet Front.	ORIGINAL PROPRIETORS.	Number of Acres.	VALUE.		State, County, &c. 1897.	Delinquent Land.	Delinquent Ditch.	Delinquent Road.	Special Taxes.				TRANSFERS.		
								Hds.	Dollars.					Doll.	Cts.	Doll.	Cts.		Doll.	Cts.
1																				
2	Robinson Cora D	3696	1000	Maquatic	60 1/2	J. Progen	19	460	856									1		
3	Rusk L. W.	3696	1000	DV		DV	12	510	948									2		
4	Rivers Sarah J	3696	1000	Pack		DV	988	260	484									3		
5																		4		
6																		5		
7																		6		
8	State Silberman Grace L	3696	1000	Maquatic	118 1/2	J. Progen	50	800	1488	1618								7		
9	Shuppert J N	3696	1000	DV		DV	16	1420	2640									8		
10																		9		
11																		10		
12																		11		
13	Trickey Maggie M	3696	1000	Maquatic	66	J. Progen	25	390	724									12		
14	Thomas Allen et al	3696	1000	Maquatic	420	DV	628	3550	6604									13		
15	Same	3696	1000	DV		DV	49	2570	4780									14		
16																		15		
17																		16		
18																		17		
19																		18		
20																		19		
21																		20		
22																		21		
23																		22		
24																		23		
25																		24		
26																		25		
27																		26		
28																		27		
29																		28		
30																		29		
31																		30		
32																		31		
33																		32		
34																		33		
35																		34		
36																		35		
37																		36		
38																		37		
39																		38		
40																		39		
41																		40		
42																		41		
43																		42		
44																		43		
45																		44		
																		45		

9960

18506 16 18

LIBERTY 1807

Duplicate of Taxes Assessed upon Real Property in

Charisburg

Union County, O., for the Year 1897.

1	OWNERS' NAMES.	Number of In-Lot.	Number of Out-Lot.	What Part.	DESCRIPTION.				VALUE.
					Street.	Feet.	Street.	Feet.	
						Hds.		Hds.	
2	Eastman Sarah V	3		all Marion	7425		185	130	
3	Same	4		NW	20		7425	10	
4	Same	2		all Marion	7425			40	
5									
6									
7	Same George	36		all Bellie	6188	alley	132	130	
8	Freshwater Geo C	1		all Marion	7425	Bellie		700	
9	Same	5		all do	60	do	18975	120	
10									
11									
12									
13	Keat William J	17		all	6188	alley	132	20	
14	Same	18		all Bellie	6188	do	132	230	
15	Same	19		all	6188	do	132	20	
16	Same	20		all Bellie	6188	do	132	20	
17	Keat Mary E	4		all Marion	7425			370	
18	Same	9		SW	20		7425	10	
19									
20									
21	Kellar Geo M	21		all	6188		182	20	
22	Same	22		all Bellie	6188		182	40	
23									
24									
25	McCord Anna L	32		all Bellie	6188	alley	132	170	
26	Same	34		all do	6188	do	132	20	
27	McIntire Jarvis	7		all Marion	7012			250	
28									
29									
30	Martin Emma J	8		all Marion	7425		8250	240	
31	Same	27		all	6188	alley	132	20	
32	Moore Henry J	29		all	6188	do	132	20	
33	Same	30		all Bellie	6188	do	132	110	
34									
35									
36	Porter Mrs R	38		all Bellie	6188		132	40	
37	Porter Nancy J	23		all	6188	alley	132	20	
38	Same	24		all Bellie	6188	do	132	20	
39	Same	25		all	30		182	20	
40	Same	26		all Bellie	5775		132	50	
41									
42									
43	Strick A B	6		all Marion	7425	alley	148	460	
44	Strick Eliza	40		all Bellie	6188	do	132	20	
45	Same	42		all do	5775		132	370	

3690

1	State, County, &c. for 1897.	Delinquent Land.	Delinquent Ditch.	Delinquent Road.	Special Taxes.	TRANSFERS.			
						Dolls.	Cts.	Dolls.	Cts.
						Dolls.	Cts.	Dolls.	Cts.
2									
3					703				
4					16				
5					62				
6									
7									
8					703	117			
9					1092				
10					187				
11									
12									
13					31				To G. M. & Sylvia Keller - 3-29-98
14					359				To G. M. & Sylvia Keller - 3-29-98
15					31				To G. M. & Sylvia Keller - 3-29-98
16					31				To G. M. & Sylvia Keller - 3-29-98
17					577				
18					16				
19									
20									
21					31				
22					62				
23									
24									
25					265				
26					31				
27					390				
28									
29									
30					374				
31					31				
32					31				
33					172				
34									
35									
36					62	111			
37					31	17			
38					31	17			
39					31	17			
40					78	45			
41									
42									
43					718				
44					31	17			
45					577	334			
					5754	675			

LOTS

LIBERTY

Duplicate of Taxes Assessed upon Real Property in

No.	OWNERS' NAMES.	Number of In-Lot.	Number of Out-Lot.	What Part.	DESCRIPTION.			VALUE.	
					Street.	Feet.	Street.	Feet.	Dollars.
						Hds.		Hds.	
1	Stewart J J	39		all	Bellevue	61 88	alley	132	20
2	Same	41		all	Bellevue	57 75		132	20
3									
4									
5	St P Leutz	9		E End			alley	132	20
6	State of Ohio	10		all	Bellevue	82 50	RD	132	20
7	Same								
8									
9	Welch B W	31		all		61 88		132	10
10	Same	33		all		61 88		132	10
11	Same	35		all		61 88		132	10
12	Same	37		all		61 88		132	10
13	Wharton L E	11		all		61 88		132	20
14	Same	12		all	Bellevue	61 88		132	370
15	Same	13		all		61 88		132	20
16	Same	14		all	Bellevue	61 88		132	20
17									
18									
19									
20	Jana Jonathan	28		all	Bellevue	61 88		132	110
21									660
22									
23									
24									
25									
26									
27									
28									
29									
30									
31									
32									
33									
34									
35									
36									
37									
38									
39									
40									
41									
42									
43									
44									
45									

Charisburg

Union County, O., for the Year 1897.

No.	State, County, &c. for 1897.	Delinquent Land.		Delinquent Ditch.		Delinquent Road.		Special Taxes.		TRANSFERS.	
		Dolls.	Cts.	Dolls.	Cts.	Dolls.	Cts.	Dolls.	Cts.	Dolls.	Cts.
1		31		17							
2		31		17							
3											
4											
5		31		96							Redeemed to Anna Beck 2-23-98
6		31		96							Redeemed to Anna Beck 2-22-98
7											
8											
9		16									
10		16									
11		16									
12		16									
13		31									From Title L. Ross & Jones et al 2-22-98 & same to Geo. H. Harrell Jan 6-13-98
14		577									From Title L. Ross & Jones et al 2-22-98 & same to Geo. H. Harrell Jan 6-12-98
15		31									From Title L. Ross & Jones et al 2-22-98 & same to Geo. H. Harrell Jan 6-13-98
16		31									From Title L. Ross & Jones et al 2-22-98 & same to Geo. H. Harrell Jan 6-13-98
17											
18											
19											
20		172									
21		1130		206							
22											
23											
24											
25											
26											
27											
28											
29											
30											
31											
32											
33											
34											
35											
36											
37											
38											
39											
40											
41											
42											
43											
44											
45											

LOTS

LIBERTY

Duplicate of Taxes Assessed upon Real Property in

	OWNERS' NAMES.	Number of In-Lot.	Number of Out-Lot.	What Part.	DESCRIPTION.				VALUE.	
					Street.	Feet.	Street.	Feet.	Dollars.	Cts.
						Hds.		Hds.		
1	Br Mary A	151		all	Mountain	141	90	280	70	
2										
3	Kortepillar Chas W	154		all	Mountain	333	96	330	70	
4	Same	155		all	Do	371	25	495	650	
5	Same	156		all	Do	165		264	20	
6	Same	157		all	Do	165		264	20	
7	Same	158		all	Do	165		264	20	
8	Same	159		all	Do	255		264	20	
9	Same	160		all	Moain	54		231	20	
10	Same	161		all	Do	165		231	20	
11	Same	162		all	Do	165		231	20	
12	Keall Abner Ke	143		all	Mountain	100		200	20	
13	Same	144		all	Do	100		200	360	
14	Same	145		all	Do	100		200	20	
15	Same	146		all	Do	100		200	20	
16	Same	147		all	Do	100		200	20	
17	Same	148		all	Do	100		200	20	
18	Same	149		all	Do	100		200	20	
19	Keall Elizabeth	150		all	Do	208	90	210	30	
20	Same	166		all	Do	200	Moain	433	30	
21										
22										
23	McLain O B	152		all	Mountain	99		330	70	
24										
25										
26	Murrayman S S	164		all	Moain	99		165	20	
27	Same	165		all	Do	112	20	165	20	
28	Hayfield Richard	153		all	Mountain	198		495	60	
29	Meyers Caroline	141		all	Do	100		200	20	
30										
31										
32	Newlauer Rebecca	142		all	Mountain	100		200	20	
33										
34										
35										
36	Yoder Eli	163		all	165 Moain	333	96	130		
37										
38										
39										
40										
41										
42										
43										
44										
45										

1760

Maple Hill

Union County, O., for the Year 1897.

State, County, &c. for 1897.	Delinquent Land.		Delinquent Ditch.		Delinquent Road.		Special Taxes.		TRANSFERS.
	Dolls.	Cts.	Dolls.	Cts.	Dolls.	Cts.	Dolls.	Cts.	
31									1
									2
109									3
1014									4
31									5
31									6
31									7
31									8
31									9
31									10
31									11
31									12
567									13
31									14
31									15
31									16
31									17
31									18
47									19
47									20
									21
									22
109									23
									24
									25
31									26
31									27
94									28
31									29
									30
									31
31									32
									33
									34
									35
203 117									36
									37
									38
									39
									40
									41
									42
									43
									44
									45

2743 117

Duplicate of Taxes Assessed upon Real Property in

No.	OWNERS' NAMES.	Number of In-Lot.	Number of Out-Lot.	What Part.	DESCRIPTION.				VALUE.
					Street.	Feet.	Street.	Feet.	
						Hds.		Hds.	
1	Andrews Mary A	46		all	Moay	25		76 50	10
2	Same	47		all	Do	25		76 50	10
3	Atherton Warren	130		all	Park	60	Moay	118 50	440
4	Same	128		all	Do	40	Oliver	118 50	30
7	Black Mary	45		all	Moay	25		76 50	10
8	Same	26		all	Ross	25		76 50	260
9	Bancus Lillian	108		all	Park	50		135	40
10	Bancroft & Miles	134		all	Wilgobus	50		196	40
11	Ball Lucy A	4		all	Do	25		76 50	20
12	Barber George J	79		all	McClard	41 25	Delwood	120	40
13	Same	80		all	Do	41 25		120	30
14	Same	81		all	Do	41 25		120	30
15	Same	82		all	Do	41 25	Moay	120	170
16	Bird Elizabeth	77		all	Park	41 25		115 50	210
19	Copland Caroline	21		all	Ross	25		76 50	450
20	Same	22		all	Do	25		76 50	20
21	Same	49		E 1/2	Moay	25		51	10
22	Same	50		E 1/2	Do	25		51	100
25	Drake S S	56		all	Cothamie	41 25	Ross	135	300
26	Same	56		all	Do	41 25		135	40
27	Drake Elizabeth	27		all	Ross	25		76 50	460
28	Same	28		all	Do	25		76 50	
29	Same	43		all	Moay	25		76 50	
30	Same	44		all	Do	25		76 50	10
31	Dorruens Fred F	89		S 1/2	McClard	41 25		60	20
32	Same	90		S 1/2	Do	41 25	Wilgobus	60	30
33	Duffy John	A		all	Maguire	76 50	Do	87	900
34	Same	B		all	Do	76 50	Ross	87	130
37	Elliott C E	61		all	Park	41 25		135	40
40	Fleming John M	95		all	Moay	31 75		100	200
41	Same	96		all	Do	31 75		100	30
44	Gallant Matilda J	93		all	Moay	31 75		100	370

4460

Maguatic Springs

Union County, O., for the Year 1897.

State, County, &c. for 1897.	Delinquent Land.		Delinquent Ditch.		Delinquent Road.		Special Taxes.				TRANSFERS.	
	Dolls.	Cts.	Dolls.	Cts.	Dolls.	Cts.	Dolls.	Cts.	Dolls.	Cts.		
	19											
19												2
818												3
56												4
19												7
484												8
74												9
74	41								16	Woods		10
37												11
74												12
16												13
56												14
316												15
390												16
												17
												18
837	456											19
37	20											20
19	10											21
186	101											22
												23
												24
588												25
74												26
856												27
19												29
19												30
37												31
56												32
1674	910											33
242	131											34
												35
												36
74												37
												38
												39
372												40
56												41
												42
												43
688												44
												45
8296	1669											

16

To Joshua D Price 6-24-97

To Joshua D Price 6-24-97

To Adolphus E Darling 5-27-97 & To K B Hunt 9-23-97

To Adolphus E Darling 5-27-97 & To K B Hunt 9-23-97

Duplicate of Taxes Assessed upon Real Property in

No.	OWNERS' NAMES.	Number of In-Lot.	Number of Out-Lot.	What Part.	DESCRIPTION.				VALUE.	
					Street.	Feet.	Street.	Feet.	Dollars.	Cts.
						Hds.		Hds.		
1	Keeterpillar C W	117		all	Margate	35		101 10	30	
2	Same	118		all	do	35		101 80	30	
3	Same	119		all	do	35		102 20	110	
4	Same	120		all	do	35		102 60	630	
5	Same	121		all	do	35		103	20	
6	Same	103		all	Michigan	50		130	50	
7	Same	104		all	do	50	Park	130	60	
8	Same	125		all	Margate	42		120	30	
9	Keetins Jane E	74		all	Park	41 25	May	115 50	380	
10	Keown Mary C	32		all	Rose	25		76 50	110	
11	Same	39		all	May	25		76 50	30	
12	Same	33		all	Rose	25		76 50	30	
13	Same	34		all	do	25		76 10	30	
14	Same	E		all	Catharine	25	Rose	115 50	40	
15	Keale T J	12		all	Rose	25		76 50	20	
16	Same	13		all	do	25		76 50	20	
17	Same	15		all	do	25		76 50	20	
18	Keeterpillar E R	D		E ^r	Margate	21 50	May	87	60	
19	Keelt Adira K	59		all	Park	41 25	do	135	640	
20	Same	60		all	do	41 25		135	120	
21	Keetman Jacob	99		all	May	47 16		100	330	
22	Keill Mary V	51		all	Catharine	41 25	Michigan	135	340	
23	Keusow Minnie	94		all	May	31 75		100	150	
24	Keasock John	20		N	Rose	14	Alley	76 50	170	
25	Keater Junior O	63		all	Park	41 25	Rose	135	40	
26	Same	64		all	do	41 25		135	120	
27	Keuter Catharine	126		all	Margate	42		120	30	
28										
29	Jawors Nettie	75		all	Park	41 25	May	115 50	40	
30	Jawors Libbie K	5		all	Michigan	25		76 50	30	
31	Same	6		all	do	25		76 50	30	
32										
33										
34	King John W	116		all	Michigan	30 50		75	510	
35	King Ann	37		all	May	25		76 50	30	
36	Same	38		all	do	25		76 50	20	
37	Same	53		all	Catharine	41 25		135	120	
38	Kilbury Levi A	36		all	May	27 50	Catharine	76 50	30	
39	K of P	6		E side	Margate	36	Rose	87	600	
40	Keller Malinda A	133		all	Michigan	50		196	60	
41										
42										
43	Little John S	135		all	Michigan	73		197	40	
44	Lafferty Rosa	123		all	Margate	42		120	40	
45	Same	124		all	do	42		120	590	

5780

Margate Springs

Union County, O., for the Year 1897.

State, County, &c., for 1897.	Delinquent Land.		Delinquent Ditch.		Delinquent Road.		Special Taxes.		TRANSFERS.	
	Dolls.	Cts.	Dolls.	Cts.	Dolls.	Cts.	Dolls.	Cts.	Dolls.	Cts.
	56									
	56									
	205									
	1172									
	37									
	93									
	112									
	56									
	707									
	205									
	56									
	56									
	74									
	37									
	37									
	37									
	112									
	1190									
	223									
	614									
	632									
	279									
	316									
	74									
	223									
	56									
	74									
	56									
	56									
	949									
	56									
	37									
	223									
	56		61							
	1116		607							
	112									
	74									
	74									
	1097									
	10751		668							

To 117, 118, 119, 120, 121 to Edwin R. Hotterpillar 7/1/98

To W B Duke 9-27-97

To Henry A. Hunt 5-25-97

LOTS

LIBERTY

Duplicate of Taxes Assessed upon Real Property in

No.	OWNERS' NAMES.	Number of In-Lot.	Number of Out-Lot.	What Part.	DESCRIPTION.				VALUE.
					Street.	Feet.	Street.	Feet.	
						Hds.		Hds.	
1	Losh S A	6		White Magnolia	46.50		87	770	
2	Same	2		E. End Dr	25		87	40	
3	Lang Lilah	20		White Rose	11		76.50	90	
4									
5									
6	Mayfield Rosalind	100		White Magnolia	9		130	10	
7	Same	101		all Dr	59		130	570	
8	Merryman Samuel S	2		all Dr	25		76.50	290	
9	Same	3		all Dr	25		76.50	30	
10	McHugh Viola E	14		all Rose	25		76.50	260	
11	Mayfield Richard	100		NW 1/4 Magnolia	50	Carthage	130	90	
12	Miller Mary F	110		all Park	50		135	40	
13	Marriott Francis M	7		all Magnolia	25		76.50	30	
14	Same	8		all Dr	25		76.50	260	
15	Same	9		all Dr	25		76.50	30	
16	Same	10		all Dr	25	alley	76.50	370	
17	McKen Naisal	11		all Rose	25	Dr	76.50	260	
18									
19									
20	McLain O B	89		N ² alley	30		82	40	
21	Same	90		N ² Magnolia	30		82	260	
22	Same	87		all Highland	41 30	Rose	120	40	
23	Same	88		all Dr	41 30	alley	120	40	
24	McFadden Harrison	1		all Magnolia	25	Dr	76.50	600	
25	McFadden Mary	24		all Rose	25		76.50	450	
26	Same	25		all Dr	25		76.50	30	
27									
28									
29	Newhouse John S	114		all Magnolia	40		100	50	
30	Same	113		all Dr	40		100	480	
31	Same	122		N ² 1/3 alley	42		80	100	
32	Newhouse John Sr	76		all Park	41 25		115.50	410	
33	Norris Benj F	72		all Dr	41 25		118.50	340	
34	Same	73		all Dr	41 25		118.50	40	
35	Nicol E J	62		all Dr	41 25	Rose	135	40	
36	Newhouse Ray C	106		all Dr	50	alley	135	1570	
37									
38									
39	Owan Warren	F		all	25		76.50	30	
40									
41									
42	Robinson J W	31		all Rose	25	Mary	76.50	30	
43	Same	40		all Dr	25	Dr	76.50	30	
44									
45									

6720

Magnetic Springs

Union County, O., for the Year 1897.

State, County, &c., for 1897.	Delinquent Land.		Delinquent Ditch.		Delinquent Road.		Special Taxes.				TRANSFERS.
	Dolls.	Cts.	Dolls.	Cts.	Dolls.	Cts.	Dolls.	Cts.	Dolls.	Cts.	
	14 32	779						1			
74	41										2
167	91										3
											4
											5
											6
19											7
1060											8
539											9
56											10
484	783								16	same	11
167											12
74											13
56											14
484											15
56											16
688											17
484											18
											19
											20
74											21
484											22
74											23
74											24
11 16											25
837	911										26
56	61										27
											28
											29
93											30
893											31
186											32
763											33
632											34
74											35
74	80									16 used	36
10 60											37
											38
											39
											40
											41
											42
56											43
56											44
											45

12428 2746

130

LOTS

LIBERTY

Duplicate of Taxes Assessed upon Real Property in

No.	OWNERS' NAMES.	Number of In-Lot.	Number of Out-Lot.	What Part.	DESCRIPTION.				VALUE.
					Street.	Feet.	Street.	Feet.	
						Hds.		Hds.	
1	Snyder Nancy A	16		all	Rose	25		76.50	2.80
2	Offear Anula	52		all	Catharine	41.25		135	3.80
3	Sherwood Andrew K	23		all	Rose	25		76.50	3.0
4	Same	48		all	May	25		76.50	1.0
5	Shope James	83		all	Millard	41.25	May	120	8.0
6	Same	84		all	Do	41.25		120	3.0
7	Same	85		all	Do	41.25		120	3.0
8	Same	86		all	Do	41.25	Rose	120	3.30
9	Same	71		all	Park	41.25	Alley	115.50	5.0
10	Silberman Grace L	132		all	Thielohus	50	Do	196	4.0
11									
12									
13	Mary A Bond	78		all	Park	41.25	Dr Good	115.50	4.0
14	A D De Good	91		all	May	31.75	Park	100	4.0
15	Do	92		all	Do	31.75		100	3.0
16	W C Kenner	127		all	Park	50	Alley	135	3.0
17	Do	140		all	Catharine	50	Do	135	3.0
18	Anna Jolly	129		all	Park	50		118.50	4.0
19	Do	131		all	Do	50	Alley	118.50	4.0
20	E A Lawrence	105		all	Catharine	50	Do	135	4.0
21	Do	107		all	Do	50		135	4.0
22	John Moore	29		all	Rose	25		76.50	3.0
23	Do	30		all	Do	25		76.50	3.0
24	Do	41		all	May	25		76.50	4.0
25	Do	42		all	Do	25		76.50	1.0
26	Paul Madman	112		all	Park	50		135	4.0
27	E D Pitt	136		all	Alley	34		185	1.0
28	Do	137		all	Do	50		184	2.0
29	Do	138		all	Do	50		184	2.0
30	Do	139		all	Do	50		184	3.0
31	Samuel Messer	9		all	Rose	25		76.50	2.0
32	Martha Justice	102		all	Thielohus	68		130	2.20
33	W Deale & Co	76		all	Rose	25		76.50	3.0
34	Do	9		all	May	25		76.50	1.0
35	Jr E De Good	19		W 1/4	Rose	19		76.50	3.00
36									
37									
38									
39	Trickey Maggie M	49		W 1/4	May	25		25.50	1.0
40	Same	50		Do	Do	25		25.50	1.0
41	Same	0		W 1/4	Catharine	36	May	87	4.10
42	Turvey R C	115		all	Thielohus	40	Alley	100	1.30
43	Same	122		S 3/4	Maguetic	42		40	2.0
44									
45									

2950

Maguetic Springs

Union County, O., for the Year 1897.

State, County, &c., for 1897.	Delinquent Land.		Delinquent Ditch.		Delinquent Road.		Special Taxes.				TRANSFERS.	
	Dolls.	Cts.	Dolls.	Cts.	Dolls.	Cts.	Dolls.	Cts.	Dolls.	Cts.		
	5.20	844						16	Lease			
7.07											2	
56											3	
19											4	
149											5	
56											6	
56											7	
614											8	
93											9	
74	80										10	
											11	
											12	
74	16.63					4.71					13	
74	12.88					3.65					14	
56	12.16										15	
56	11.41					1.57					16	
56	7.34										17	
74	12.77										18	
74	7.63								2 1/2	Unsett	19	
74	5.41										20	
74	5.41										21	
56	2.17								1.4	Trade	22	
56	2.17										23	
74	2.86										24	
19	7.3										25	
74	2.41										26	
19	1.11										27	
37	2.73										28	
37	2.73										29	
56	3.31										30	
37											31	
40.9	13.43										32	
56	2.51										33	
19	8.3										34	
5.58	12									11	Lease	35
											36	
											37	
											38	
19											39	
19											40	
7.62											41	
2.42											42	
57											43	
											44	
											45	

5542 14897

993 575

LOTS

LIBERTY

Duplicate of Taxes Assessed upon Real Property in

No.	OWNERS' NAMES.	Number of In-Lot.	Number of Out-Lot.	What Part.	DESCRIPTION.				VALUE.
					Street.	Feet.	Street.	Feet.	
						Hds.		Hds.	
1									
2	Nations Ransom	97		all	May	31 75	100	30	
3	Same	98		all	Do	31 75	100	30	
4	Same	35		all	Rose	27 50	76 50	250	
5	Wright Rebecca	69		all	Park	41 25	115 50	40	
6	Same	70		all	Do	41 25	115 50	210	
7	Same	67		all	Do	41 25	115 50	40	
8	Same	68		all	Do	41 25	115 50	640	
9	Nations Selma	17		all	Rose	25	76 50	370	
10	Same	18		SP	Do	12 50	76 50	10	
11	Woolam C D	18		N ^r	Do	12 50	76 50	270	
12	Same	19		SP	Do	6	76 50	10	
13	Wharton L E (P)	66		all	Park	41 25	135	300	
14	Same	65		all	Do	41 25	135	40	
15	Same	57		all	Carlisle	41 25	135	40	
16	Same	58		all	Do	41 25	135	120	
17									
18									
19									
20									
21									
22									
23									
24									
25									
26									
27									
28									
29									
30									
31									
32									
33									
34									
35									
36									
37									
38									
39									
40									
41									
42									
43									
44									
45									

Magnetic Springs

Union County, O., for the Year 1897.

No.	State, County, &c. for 1897.	Delinquent Land.		Delinquent Ditch.		Delinquent Road.		Special Taxes.		TRANSFERS.
		Dolls.	Cts.	Dolls.	Cts.	Dolls.	Cts.	Dolls.	Cts.	
1										
2										
3										
4										
5										
6										
7										
8										
9										
10										
11									06	See
12										
13										Redeemed by Judge M. Benton 11-5-97
14										Redeemed by Judge M. Benton 11-8-97
15										Redeemed to Maggie Lohr by Eliz. Ware & to Jane Joseph 5-12-98
16										Redeemed to Maggie Lohr by Eliz. Ware & to Jane Joseph 5-12-98
17										
18										
19										
20										
21										
22										
23										
24										
25										
26										
27										
28										
29										
30										
31										
32										
33										
34										
35										
36										
37										
38										
39										
40										
41										
42										
43										
44										
45										

LOTS

LIBERTY

Duplicate of Taxes Assessed upon Real Property in

Table with columns: OWNER'S NAMES, No. of Entry, Original Quantity, TOWNS, Feet Front, ORIGINAL PROPRIETORS, Number of Acres, VALUE (Hds, Dollars). Rows include entries for Argo David S, Austin Elizabeth, Anthony D K, Anthony John, Anderson J, Argo E W, Argo Martha, Arnsley Joseph D, Brown Ira, Brownson Joseph W, Barclay Ephraim, Barclay C M et al, Bernard Martha E, Barclay G W, Barclay W W, Baughman Cyrus, Barry G C et al, Bault Robert, Bault Edwin, Bellville Ira, Bectum Edward M, Brown Emma J, Brownsmith David, Brown Martha E, Bruton Samuel, Chish Amos, Brown Cassie, Bruton Sarah, Cook Uriah, Cook Uriah et al, Cook Ida B, Carter John.

Liberty Township

Union County, O., for the Year 1897.

Table with columns: State, County, &c. 1897, Delinquent Land, Delinquent Ditch, Delinquent Road, Special Taxes, TRANSFERS. Rows include tax amounts for various entries, such as 41 72, 17 44, 12 55, 5 38, 8 2, 7 99, 4 254, 3 3, 2 77, 1 96, 10 76, 8 2, 8 58, 15 97, 8 51, 6 03, 4 73, 1 63, 15 65, 4 40, 3 064, 16 78, 8 94, 5 38, 2 87, 12 56, 13 37, 3 26, 3 47, 11 42, 12 16, 18 90, 9 94, 9 8, 2 184, 2 330, 12 41, 2 3, 12 39, 2 950, 1 79, 3 3, 5 05, 7 91, 2 22, 8 32, 4 16, 2 868, 2 982, 5 72, 4 74 65, 70 52, 2 45.

To Harry Andrews 4-28-98

To Isaac R. Wimer 9-17-97

474 65 70 52 240

LIBERTY SLOT

LIBERTY SLOT

Duplicate of Taxes Assessed upon Real Property in

No.	OWNER'S NAMES.	No. of Entry.	Original Quantity.	TOWNS.	Feet Front.	ORIGINAL PROPRIETORS.	Number of Acres.		VALUE.	
							Hds.	Dollars.	Hds.	Dollars.
1	Cyrtar Charles	6563				DeMcArthur	105	50	1540	
2	Eghill William	6776	880			Do	75		1230	
3	Elegg James	4404	1333 1/3			B Guine	40	75	1050	
4	Elegg William	4404	1333 1/3			Do	50		950	
5	Emmer Isaac	4404	1333 1/3			Do	104		1920	
6	Craustow Stephen	4404	1333 1/3			Do	18	25	3340	
7	Craustow Lullie	1240	1823			A Rogus et al	105	25	1400	
8	Crowder J P	1240	1823			Do	100		2270	
9	Cook Melinda	3443	1000			D Duncan	25		10	
10	Clover Ozias	5778	1828 1/2			R Meers	67		1260	
11	Collins Elizabeth	5778	1828 1/2			Do	25		370	
12	Collins Alice M	5778	1828 1/2			Do	25		370	
13	Collins Joseph	5778	1828 1/2			Do	25		370	
14	Cashell Henry	3689	600			J Worleston	40		760	
15	Clark Asa	1240	1823			A Rogus et al	50		670	
16	Cook Catharine	3444	1000			D Duncan	115	69	2200	
17	Culver Lander Rebecca	6656	880			D McArthur	24		420	
18	Cavis John F	1240	1823			A Rogus et al	61	70	970	
19	Courter Corilla C	6563	880			D McArthur	61	25	1190	
20-22										
23	Danfath Thos C	3462	666			J Seabrook	111	50	2130	
24	Same	13447	400			A Lockau	125	50	2100	
25	Same	3689	600			J Worleston	10	11	1850	
26	Dillon Isaac	4404	1333 1/3			B Guine	18		160	
27	Dillon N G	6563	880			D McArthur	27	75	400	
28	Dran Andrew M	3443	1000			D Duncan	76	92	1510	
29	Dran Elizabeth	3443	1000			Do	50		10	
30	Daguer Henry	5777	300	Raymond		R Meers	16	23	180	
31	Same	5777	300	Do		Do	11	13	280	
32	Same	6563	880	Do	150	D McArthur	75		90	
33	Same	5777	300	Do	215	R Meers	75		20	
34	Douws Catharine	4404	1333 1/3			B Guine	8	41	140	
35	Dillon L Roy W	4404	1333 1/3			Do	55		100	
36	Davis Thomas B	4613	81			A Lockau	62	50	1150	
37	Dykes Maria S Anna M	1247	1600			M Vance	12	150	2320	
38	Same	1329	206 1/3			J Greenway et al	20	3	3020	
39	2 SA (error in 1896) Rowley John L	1475	400			A Lockau	25		460	
40-42										
43	Elliott Mary E	1228	1000			J Williams	7	250	1080	
44	Evans Joseph P Sarah	5778	1828 1/2			R Meers	115		2290	
45	Elliott Geo D	1247	1600	Raymond	93	M Vance	1		100	

Liberty Township

Union County, O., for the Year 1897.

State, County, &c. 1897.	Delinquent Land.		Delinquent Ditch.		Delinquent Road.		Special Taxes.				TRANSFERS.	
	Dolls.	Cts.	Dolls.	Cts.	Dolls.	Cts.	Dolls.	Cts.	Dolls.	Cts.		
7510												By admin ord 63 ²⁵ A (Northside) To Hon R M Bennett 7-14-97 Informant - 12-12-97
2004												2
1712												3
1549												4
3130												5
5444												6
2282												7
37												8
16												9
2053												10
603												11
603												12
603												13
1239												14
1092												15
3586												16
685												17
1582												18
1940												19
3472												23
3553												24
3015												25
261												26
652												27
2462												28
16												29
293												30
456												31
147												32
33												33
228												34
163												35
1874												36
3782												37
4922												38
750												39
1760												43
3732												44
163												45
68067												45

By admin ord 63²⁵ A (Northside) To Hon R M Bennett 7-14-97 Informant - 12-12-97

To Joseph Bea 7-22-95

To James C Hamilton 3-16-98 J. Jennina Moore 3-24-98

LIBERTY 5107

LIBERTY 5107

Duplicate of Taxes Assessed upon Real Property in

Liberty Township

Union County, O., for the Year 1897.

No.	OWNER'S NAMES.	No. of Entry.	Original Quantity.	TOWNS.	Feet Front.	ORIGINAL PROPRIETORS.	Number of Acres.		VALUE.	
							Hds.	Dollars.	Hds.	Dollars.
1	Evans Sarah	6563	880			D McArthur	78	25	1270	
2	Garrison Phoebe J	6776	523			J Holloway jr	25		400	
3	Same	12399				R Dorsey	114		110	
4	1 Ezpo J L (Dax)	12402	1380			L Jones	38	40	850	
5		12282	750							
6		4815								
7										
8	Flack Patrick	6232	400			J Hudson	29	25	520	
9	Figley Joseph M	13447	455			A Lockman	33	33	770	
10	Figley Wm E	13447	455			Do	66	66	1060	
11	Flickinger Levi	13447	455			Do	25		340	
12	Same	14912	155			Do	69	75	1360	
13	Flickinger Lillie J	6563	880	Raymond		D McArthur	55		1120	
14	Fuldy R D	6776	1333 1/2	Peria		B Guine	19	33	340	
15	Same	4404	1333 1/2			Do	24	50	430	
16	Same	4404	1333 1/2	Peria		Do	2		40	
17	Same	4404	1333 1/2			Do	13	50	240	
18	Same	4404	1333 1/2			Do	2	50	120	
19										
20										
21										
22	Garwood Thomas	12388	200			Shank & McQuinn	44		700	
23	Same	12401	1380			L Jones	21		580	
24	Garwood Rutta	12399	523			J Holloway et al	42	25	60	
25	Garwood Elizabeth	12402	1000			J Wilkinson	53	25	840	
26	By Runway 1252 ✓ Green Joseph B	12783	455			A Lockman	120		2340	
27	Green Stuart F	13477	455			Do	120		1780	
28	Same	3462	666			J Seabro	100		1990	
29	Same	3462	666			Do	69		1100	
30	Grubbs Atwell	4815	1380			L Jones	36	50	560	
31	Same	5092	1333 1/2			R McLean	62	25	100	
32	Gibson Alexander	4404	1333 1/2			B Guine	51	74	720	
33	Gotsch August	3487	400			W Dangafield	100		1430	
34	Gyrett Cordelia	5778	1828 1/2			R McLean	90		80	
35	Goff W H	5778	1828 1/2			Do	319		4550	
36	Goff S B	5778	1828 1/2			Do	236	83	3320	
37	Grigg Nelson A	12472	1600			McVance	100		1900	
38	Same	12472	1600			Do	45		640	
39	Same	12472	1600			Do	94		1500	
40	Glen Nancy Bell	13849	80			J Runway et al	30	25	430	
41	Same	12403	1823			A Rogers et al	7	09	200	
42	Same	12282	750			R Dorsey	90		1610	
43	Gordon James	15291	1986 1/2			A Rogers	40		800	
44	Grubbs W H	12400	800			D McArthur	92		20	
45	Garrison Chas Longita	6776	666			J Seabro	108		2530	

State, County, &c. 1897.	Delinquent Land.		Delinquent Ditch.		Delinquent Road.		Special Taxes.				TRANSFERS.	
	Dolls.	Cts.	Dolls.	Cts.	Dolls.	Cts.	Dolls.	Cts.	Dolls.	Cts.		
2070												1
652												2
179												3
1386												4
												5
												6
												7
848	457											8
1255	668											9
1727												10
554												11
2216												12
1825												13
554												14
685												15
65												16
392												17
196												18
												19
												20
												21
1141												22
945												23
98												24
1369												25
3814												26
2902												27
3244												28
1793												29
913	486											30
163	87											31
1174												32
2330	1241											33
130												34
7416												35
5901												36
3097												37
1043												38
2445												39
702												40
326												41
2624												42
1304												43
33	35											44
4124												45
6363	2968											

1 Jay Little to L C Wharton 2-27-97 70 Orville E Shaker 9/9/96

14 A to J B Dillon 9-29-97

50 A. + B. to Mary D Figley + 75 A to Lois M Wickinger 9-22-97 (125)

LIBERTY 5107

LIBERTY 5107

Duplicate of Taxes Assessed upon Real Property in

No.	OWNER'S NAMES.	No. of Entry.	Original Quantity.	TOWNS.	Feet Front.	ORIGINAL PROPRIETORS.	Number of Acres.	VALUR.		
								Hds.	Dollars.	
1	O'Brien James	12472	1600			Mo Vance	85	1660		
2	Same	3480	700			S Bayley	15	210		
3	Same	12472	1600			Mo Vance	25	610		
4	Orabood Joseph	5729	1000			R McLean	54	1030		
5	Orabood Jacob L	14135	400			A Latham	25	370		
6	Orabood Aaron	12472	1600			Mo Vance	150	110		
7	Same	3480	700			S Bayley	12	260		
8	Orabood A. D.	12472	1600	Raymond 72		Mo Vance	25	100		
9										
10										
11										
12	Phipps Joseph	12472	1600			Mo Vance	105	40	1880	
13	Same	12472	1600			Do	10	140		
14	Shelb's Amos	4404	1333 1/3			B Guine	2	40		
15	Patterson Etta	57710	1828 1/2			R McLean	35	710		
16	Pearson Thomas	12287	750			R Rowley	15	25	200	
17	Same	12400	3182 1/3			A Rogeste	60	980		
18	Pearson Fortius	3443	1000			D Duncan	10	75	160	
19	Perry Lydia	12472	1600			Mo Vance	35	410		
20	Peters Helena	12472	1600			Do	25	120		
21	Pattan George	3444	1000			D Duncan	3	86	70	
22										
23										
24										
25	Robb James Mc	14750	400			A Latham	17	50	250	
26	Same	12283	1000			J Wilkinson	7	950	1770	
27	Robb Nancy J	12283	1000			Do	2	950	430	
28	Same	3480	700			S Bayley	2	80	50	
29	Same	3480	700			Do	16	210		
30	Same	3480	700			Do	8	200		
31	Robb John A J	14750	400			A Latham	6	2	1240	
32	Rea David	4815	1380			L Jones	6	75	1350	
33	Rea David A	12283	1000			J Wilkinson	5	1	730	
34	Same	12472	1600			Mo Vance	4	9	1050	
35	Rea Nancy J	12283	1000			J Wilkinson	3	0	75	490
36	Rea David	4815	1380			L Jones	3	50		
37	Rea Levi	12472	1600			Mo Vance	2	5	350	
38	Same	12472	1600			Do	4	0	700	
39	Same	3443	1000			D Duncan	4	0	1580	
40	Same	3444	1000			Do	2	4	170	
41	Same	3444	1000			Do	2	1	69	290
42	Same	3480	700			S Bayley	2	0	360	
43	Reaper Vienna	14755	400			A Latham	8	3	1480	
44	Reeder John V	14755	400			Do	2	4	410	
45	Same	12385	200			Shank & McQueen	3	7	25	920

Liberty Township

Union County, O., for the Year 1897.

State, County, &c. 1897.	Delinquent Land.		Delinquent Ditch.		Delinquent Road.		Special Taxes.				TRANSFERS.	
	Dolls.	Cts.	Dolls.	Cts.	Dolls.	Cts.	Dolls.	Cts.	Dolls.	Cts.		
27 05												1
3 42												2
9 94												3
16 78	17 89											4
60 3	3 21											5
17 9												6
4 24												7
16 3												8
												9
												10
												11
30 64	16 32											12
2 28	1 22											13
65	69											14
11 57	12 33											15
3 26	1 74	62										16
15 97	8 51	1 55										17
2 61												18
6 68												19
1 96												20
1 14												21
												22
												23
												24
4 08												25
2 85												26
7 01												27
82												28
3 42												29
3 26												30
20 22												31
22 01												32
11 90												33
17 12												34
7 99												35
82												36
5 71												37
11 42												38
25 75												39
6 98												40
4 73												41
5 87												42
24 12												43
6 68	7 12											44
15	15 98											45
4 42	40	35	01	2	17							

To James C Hamilton 3-16-98 To Almon F Moore 3-21-98

To Percius of Rhoads 10-26-97 Admin. Ord.

To Charles Robb 12-23-97

To Charles Robb 12-23-97

To Charles Robb 12-23-97

LIBERTY SLOT

LIBERTY SLOT

Duplicate of Taxes Assessed upon Real Property in

No.	OWNER'S NAMES.	No. of Entry.	Original Quantity.	TOWNS.	Feet Front.	ORIGINAL PROPRIETORS.	Number of Acres.		VALUE.
							Hds.	Dollars.	
1	Rhoads Nancy A	12472	400	Raymond		Mary Vance	45	54	920
2	Rhoads Cassius J	12472	400			Do	41	58	850
3	Same	67760	800	Raymond		D McArthur	90		200
4	Same	12472	400	Do	379	Mc Vance	150		110
5	Med Olive C	13291	83 1/2			J Galloway	44		860
6	Rice Edward A	5270	100.0			G Whites	48	75	770
7	Rickey Joseph H	4404	1333 1/3	Paris		B Guines	89		20
8	Roberts Alice S K	3443	100.0			D Duncan	10	28	150
9	Raynor John L	4404	1333 1/3			B Guines	97	61	1720
10	Rea C W & Ida	3443	100.0			D Duncan	32	96	500
11	Robinson J W	3462	666			J Scarbar	12		120
12	Robb Chas Mr John	3444	1000			D Duncan	50		960
13	Reams A W	5777	300.0	Raymond 2015		R Meaux	9		140
14	Riley Amanda	4815	1380			L Jones	29	25	510
15									
16									
17									
18	Shirk John	5729	1000			R Meaux	23	25	360
19	Shirk John Jr	5729	1000			Do	55		960
20	Skidmore J B	12283	1000			J Williamson	76	25	1530
21	Skidmore T J	12283	1000			Do	56		1090
22	Skidmorey Thos B	4815	1380			L Jones	85	60	1650
23	Same	12388	200			Shankers Mc Luen	15	60	240
24	Skidmore Alonzo	3443	1000			D Duncan	91	94	1820
25	Skidmore Joseph	3443	1000			Do	24	06	430
26	Same	3443	1000			Do	50		960
27	Skidmore D M	3443	1000			Do	15		270
28	Skidmore Elizabeth	4815 5092	2713 1/3			Jones & Meaux	58	25	1030
29	Skidmore Newton T	4815	1380			L Jones	50		910
30	Shirk Henry	4404 4404	2666 2/3			B Guines	72		1130
31	Same	5729	1000			R Meaux	12		170
32	Shirk W C	12472	1600			Mc Vance	18	25	280
33	Same	12472	1600			Do	50	40	770
34	Shirk Elwood	3480	700			J Bayley	50	38	770
35	Smith G & K Phillips	3480	700			Do	1		20
36	Smith Liddings Leo	3487	400			W Dangersfield	77		1320
37	Smith Alonzo	3444	1000			D Duncan	50		880
38	Sparks James	12472	1600			Mc Vance	87		10
39	Staley Samuel (Mrs)	4404	1333 1/3			B Guines	10		170
40	Southard Wesley	4815	1380			L Jones	26	75	560
41	Southard John C	13447	455			A Lackau	119		2300
42	Southard John L	13447	455			Do	110		1570
43	Same	3689	600			J Woolston	100		1570
44	Same	3689	600			Do	50		750
45	Same	4404	1333 1/3			B Guines	54	50	11190

42540

Liberty Township

Union County, O., for the Year 1897.

State, County, &c. 1897	Delinquent Land.		Delinquent Ditch.		Delinquent Road.		Special Taxes.				TRANSFERS.	
	Dolls.	Cts.	Dolls.	Cts.	Dolls.	Cts.	Dolls.	Cts.	Dolls.	Cts.		
15												1
1386												2
376												3
179												4
1407												5
1255			668		236							6
33												7
245					384							8
2803												9
815			434		277							10
196												11
1565												12
278												13
832			444									14
												15
												16
												17
												18
587												19
1565												20
2493												21
1776												22
2689												23
392												24
2966												25
702					372							26
1565					835							27
440												28
1678												29
1483					791							30
1842												31
277												32
456												33
1255												34
1255												35
33												36
2152												37
1434												38
16												39
277												40
913												41
3750												42
2509												43
1259												44
1223												45
18239												46
69341			4726		463							47

To James M McRay 4-12-98

To Louisa Dacher 5-4-98
To John S Robb 12-23-97

To Nancy Jane Skidmore 10-23-97

To Louisa Ridgway 3-3-98

Duplicate of Taxes Assessed upon Real Property in

No.	OWNER'S NAMES.	No. of Entry.	Original Quantity.	TOWNS.	Feet Front.	ORIGINAL PROPRIETORS.	Number of Acres.		VALUE.	
									Hds.	Dollars.
1	Southard John A	4404	1333 1/3			B Guice	150	30		
2	Sauoff Isaac	4404	1333 1/3			Do	37	810		
3	Sauoff J W	5778	1828 1/2			R McLean	3534	600		
4	Sharp Aslett	4433	500			T Lewis	175	30		
5	Same	1239	523			J Galloway	25	470		
6	Sharp Job C	1239	523			Do	25	540		
7	Sharp W L & E A	1228	750			A Dancy	82	1350		
8	Stuebner B & Co	4404	1333 1/3			B Guice	50	10		
9	Shaw Evan	5729	1000			R McLean	20	300		
10	Same	5729	1000			Do	56 75	1000		
11	Strader N J	1238	200			Shank & McLean	375	50		
12	Same	6732	400			T Hudson	475	70		
13	Stratton Elias	1247	1600			Mc Vane	806	140		
14	Sparks French	12400	3182 1/2			A Rogers	4790	740		
15	Sparks French & Cassie B	12400	3182 1/2			Do	820	130		
16	Stratton Clarissa	5777	1900			McLean & Vance	184	240		
17	Thick Miriam	3444	1000			D Duncan	389	70		
18	Same	3444	1000			Do	2108	310		
19	Thick Silas	12388	200			Shank & McLean	8	100		
20	Thick Elwood	12388	200			Do	1	20		
21	Thick Christand	12388	200			Do	5	70		
22	Thick Lewis	1247	1600			Mc Vane	7850	1540		
23	Thick Stephen	5729	1000			R McLean	7228	1270		
24	Thick Vernon	3443	1000			D Duncan	4010	640		
25	Smith Philander K	3689	600			J Hooker	131	1820		
26	Smith James O & M	1228	750			R Dancy	95	1730		
27	Smith Alex & Virginia	3490	1000			W Ritchie	59	890		
28	Same	12403	1823			A Rogers et al	5775	1110		
29	Sanderson Ellen	1228	750			R Dancy	1650	280		
30	Swift John	14155	400			A Latham	1913	300		
31	Southall J M	12403	1823			A Rogers et al	44	680		
32	Sharp Eliz A	1228	750			R Dancy	33	700		
33	Skidmore Andrew J	4750	400			A Latham	47	780		
34	Struthas Allen B	4815	1380			L Jones	10725	2620		
35	Thick Sarah	5729	1000			R McLean	5587	900		
36	Skidmore J B	4815	1380			L Jones	1080	220		
37										
38										
39	W P Becker	State of Ohio	3487	400		W Rangfield	63	790		
40	Rogers & Draper	Same			Nashua		25	150		
41	Heber Smith	Same			Part of lot No 3		1	20		
42	James Carter	Same			Nashua A R Lands			250		
43	Stuebner B & Co	Same	4404	1333 1/3		B Guice	15908	3100		
44	Do	Same	4404	1333 1/3		Do	12430	2100		
45	Do	Same	4404	1333 1/3		Do	13250	2120		

31140

Liberty Township

Union County, O., for the Year 1897.

State, County, &c. 1897	Delinquent Land.		Delinquent Ditch.		Delinquent Road.		Special Taxes.				TRANSFERS.	
	Dolls.	Cts.	Dolls.	Cts.	Dolls.	Cts.	Dolls.	Cts.	Dolls.	Cts.		
	49											1
	1320											2
	978											3
	49											4
	766											5
	880											6
	22	1172	310									7
	16											8
	489											9
	1630											10
	82											11
	114											12
	228											13
	1288	686										14
	212	112										15
	391											16
	114											17
	505											18
	163	87										19
	33											20
	114	61										21
	2510											22
	2070											23
	1043											24
	2966											25
	2819	1503	17									26
	1452											27
	1809											28
	456	243	258									29
	489	821										30
	1108	590										31
	1142	608	103									32
	1272											33
	4270	6674										34
	1467											35
	359											36
												37
												38
	1288	15448	39046									39
	240	5301										40
	33	296										41
	408	840										42
	5053											43
	3423											44
	3405											45

507583414241417

To J. H. Haines 7-21-97. To W. C. Stafford 7-21-97.

By Sheriff to Arvilla & Strader 7/98
By Sheriff to Arvilla & Strader 7/98

To Carrie E. Merrick 4-1-98
To Carrie E. Merrick 4-1-98

To Ida V. McCamey 10-19-97

To Ida V. McCamey 10-19-97

To John Walsh Nov 4 1897
To John Walsh (Shank & Dancy) 7-21-97
To John Walsh Nov 4 1897
To John Walsh Nov 4 1897
To John Walsh Nov 4 1897

Duplicate of Taxes Assessed upon Real Property in

No.	OWNER'S NAMES.	No. of Entry.	Original Quantity.	TOWNS.	Feet Front.	ORIGINAL PROPRIETORS.	Number of Acres.	VALUE.	
								Hds.	Dollars.
1	Watson Myrta	4815	1380			L Jones	8175	1340	
2	Walter Caspette et al	6563	880			D McArthur	13	200	
3	Same	5777	1828 1/2			R Meaus	107	2100	
4	Wheeler Henry	5777	300			Do	201	3910	
5	Winton Eliza J	5777	300			Do	6754	770	
6	Same	5777	1180			Morgan McArthur	350	190	
7	Alva Banks	Walden Alcey	1240	1020		A Rogan et al	10	130	
8		William Schmitt A	5777	1180		Meaus & McArthur	100	2150	
9		Same	5777	300		R Meaus	3875	550	
10		Same	1247	1600		McVance	19	490	
11		Wilson G F	1247	1600		Do	25	100	
12		Wills Elizabeth	6563	880		D McArthur	363	370	
13		Wills Sallie	3444	1000		D Dumeau	51	1010	
14		Witcraft James H	12399	523		J Gallaway et al	7540	1280	
15		Witt J J	5777	1828 1/2		R Meaus	102	2040	
16		Wolford C	1248	200		J Spencer	40	530	
17		Wolford Sarah J	3487	400		W Dargusfield	20	270	
18		Wolford Frank	3487	400		Do	20	370	
19		Wheeler Emma M	12283	1000		J Wilkinson	2375	340	
20		Wheeler New W	12283	1000		Do	2375	340	
21		Wilson Jay Dora	5777	300		R Meaus	25	210	
22		Wilkis M & Katie C	1247	1600		McVance	75	340	
23		Wallace Geo R (United)	1248	200		J Spencer	10134	1860	
24		Same	1248	200		Do	76	1490	
25		Same	4404	1333 1/2		B Guiney	54	820	
26		Warren Geo E	Key	Barren on R.R. Grounds				600	
27		Wright Florence L	1247	1600		McVance	1050	170	
28		Same	3462	666		J Scarborough	8250	2120	
29		Wharton L C (Tax)	12282	750		E Dorsey	885	120	
30		Same	12282	750		Do	2540	300	
31		Same	5729	1000		R Meaus	94	1650	
32		Same	12282	750		E Dorsey	24	380	
33		Same	12282	750		Do	21	290	
34		Same	12283	1000		J Wilkinson	850	140	
35		Same	1247	1600		McVance	3313	530	
36									
37									
38									
39		Kyfaus R R Co					59720		97344
40		Indo & Ohio Central Ry Co					78600		128118
41									
42									
43									
44									
45									

167530

Liberty Township

Union County, O., for the Year 1897.

State, County, &c. 1897.	Delinquent Land.		Delinquent Ditch.		Delinquent Road.		Special Taxes.				TRANSFERS.	
	Dolls.	Cts.	Dolls.	Cts.	Dolls.	Cts.	Dolls.	Cts.	Dolls.	Cts.		
	2184	2326										1
	326	174			10							2
	3423	1824			111							3
	6374											4
	1255											5
	310											6
	212	226										7
	3504											8
	897											9
	799											10
	163											11
	603											12
	1646											13
	2086											14
	3325											15
	864	460										16
	440	234										17
	603											18
	554											19
	554											20
	342											21
	554											22
	3031											23
	2428											24
	1337											25
	978											26
	277	296										27
	3471	3699										28
	196											29
	489											30
	2690											31
	619											32
	473											33
	228											34
	864											35
												36
												37
												38
												39
												40
												41
												42
												43
												44
												45

To James D Dean 9-3-97 To J P Crowder Sheriff Dec 11-26-97

To J M & Sarah A Milligan 4-21-98

Redeemed to Chas. S. Landgraves 2-15-98.

Redeemed to Chas. S. Landgraves 1-10-98.

Redeemed to Peter Ross + wife 1-26-98

To J M Patton 4-7-98

Redeemed to D. W. Dean 12-15-97

Redeemed to D. W. Dean 12-15-97

972561 9239

Duplicate of Taxes Assessed upon Real Property in

Raymond

Union County, O., for the Year 1897.

No.	OWNERS' NAMES.	Number of In-Lot.	Number of Out-Lot.	What Part.	DESCRIPTION.				VALUE.	State, County, &c. for 1897.	Delinquent Land.	Delinquent Ditch.	Delinquent Road.	Special Taxes.	TRANSFERS.	
					Street.	Feet.	Street.	Feet.								
						Hds.		Hds.								Dollars.
1	Anthony David K	15		all	Main	8250	alley	132	190							
2	Alca Anna	24		all	D	8250	cross	132	170							
3																
4																
5	Parlay G W	11		all	Main	8250	alley	132	100							
6																
7																
8	Collinson Joseph L	23		E side	Main	62	cross	132	120							
9	Same	6		D	D	65		28	50							
10																
11																
12	Dasher John	16		N ³ / ₄	Main	6188	alley	132	100							
13	Dager Henry	14		D	D	74	alley	132	560							
14	Dawson William	21		all	D	8250	D	132	100							
15																
16																
17	Kearns Flora M	13		N ³ / ₄	Main	30		99	80							
18	Kearns Bedford	13		N ³ / ₄	D	28		99	20							
19	Same	13		N ³ / ₄	D	32		99	10							
20	Kearns John	16		N ³ / ₄	D	17		40	10							
21																
22																
23	Johnson Albert F	29		all	Shirts Ave	50		150	10							
24	Same	30		all	D	50	alley	150	10							
25	Same	31		all	D	50	D	150	10							
26	Same	33		all	D	50		150	10							
27																
28																
29	K.P. Lodge No 657	14		D	Main	850		60	410							
30	Kearns Alouzo E	10		W	D	3333	alley	132	100							
31																
32																
33	Lockwood & Malinda No 12			all	Main	8250		132	40							
34																
35																
36	McHenry J W	13		S	Main	33	alley	8250	70							
37	McHenry Clara M	20		all	D	8250	D	132	70							
38																
39																
40	Milligan Sarah	16		E	Main	2062		132	30							
41	Same	17		W	D	20		132	20							
42	↓ Milligan Sarah & William	17		E	D	62		132	850							
43	Same	34		all	Shirts Ave	50	alley	150	10							
44	Same	35		all	Raymond	50		133 1/2	10							
45	Same	36		all	D	50		132	10							

310

277 147

163

196 104

82 46

163

913

163

130

33

16

16

16

16

16

16

668 712

163

65

114

33 51

49

33

571

16

16

16

2320

4270 1060

↓ To C. J. Rhodes & J. R. Hartshorn 4-17-98

Returned

↓ To Catherine McHenry 4-13-98

↓ To Henry Dager - 7-17-98

Duplicate of Taxes Assessed upon Real Property in

Table with columns: OWNERS' NAMES, Number of In-Lot, Number of Out-Lot, What Part, DESCRIPTION (Street, Feet, Street, Feet), VALUE (Dollars). Rows include property owners like Michigan Sarah & William, O'Brien James, Rhoads G & Y, Titus Alonzo, and others.

2490

Raymond

Union County, O., for the Year 1897.

Table with columns: State, County, Delinquent Land, Delinquent Ditch, Delinquent Road, Special Taxes, TRANSFERS. Rows include tax amounts and transfer notes such as 'To Benj. F. Miller 4-11-98'.

4059 53 71 1047 208

Duplicate of Taxes Assessed upon Real Property in

No.	OWNER'S NAMES.	No. of Entry.	Original Quantity.	TOWNS.	Feet Front.	ORIGINAL PROPRIETORS.	Number of Acres.		VALUE.	
							Hds.	Dollars.	Dollars.	Cts.
1	Anderson Daniel	3006	1000			J Daltat	8450	1840		
2	Anderson Malinda	2992	1100			W Croghan	59	1070		
3	Same	2992	1100			Do	25	380		
4	Anderson Jimson	2997	1140			J Jeffries	100	2140		
5	Anderson Sarah C	3006	1000			J Daltat	8025	1630		
6	Adams Albert & Isak	1307	1000	Norris		R Saubidge	33	20		
7										
8										
9										
10	Baughman Jacob	3349	1200			J Jenkins	30	540		
11	Botger John M	3349	1200			Do	16271	3550		
12	Brad John	2996	726 1/2			J Jeffries	36	530		
13	Bonic W A	2996	726 1/2			Do	60	1060		
14	Same	2998	1086			S Seldon	11890	2330		
15	Bonic J K P	2998	1086			Do	11450	2300		
16	Bonic Frank et al	2992	1100			W Croghan	1534	240		
17	Burson John	2998	1086			S Seldon	7	80		
18	Belt Ida G	5609	690	Orville		J M Bayley	8			
19	Same	5610	700	Do		Do	550	370		
20	Bell Phineas	5477	1600	Do		J Cole	63	100		
21	Bell Catharine	5477	1600			Do	4	50		
22	Same	5477	1600			Do	47	70		
23	Beecher George	5477	1600			Do	43	770		
24	Same	1394	1110 3/4			J White	46417	9040		
25	Battas John	5609	690	Orville		J M Bayley	3025	710		
26	Beecher Mattie B	1394	1110 3/4			J White	45475	8990		
27	Same	3956	1000			Do	14875	2430		
28	Same	1394	1110 3/4			Do	20	260		
29	Bell Wm A	5477	1600			J Cole	3070	370		
30	Same	5477	1600			Do	430	140		
31	Bell Silas	5477	1600			Do	33	580		
32	Burson Solomon	5477	1600			Do	975	710		
33	Baughman Joe K	3349	1200			J Jenkins	2440	370		
34										
35										
36										
37	Bevitt Joseph	5477	1600			J Cole	83	1340		
38	Chellis Mar	5477	1600			Do	32	780		
39	Same	5477	1600			Do	970	130		
40	Same	5477	1600			Do	15	210		
41	Clark Hannah	2996	726 1/2			J Jeffries	50	970		
42	Same	5609	690			J M Bayley	3128	840		
43	Cox Wm R	2992	1100			W Croghan	45	710		
44	Same	2992	1100			Do	3025	510		
45	Cowles Samuel	2992	1100			Do	850	140		

Millcreek Township

Union County, O., for the Year 1897.

State, County, & 1857	Delinquent Land.		Delinquent Ditch.		Delinquent Road.		Special Taxes.		TRANSFERS.	
	Dolls.	Cts.	Dolls.	Cts.	Dolls.	Cts.	Dolls.	Cts.	Dolls.	Cts.
2944	5632									1
1712	3305									2
608	1174									3
3424										4
7608										5
32										6
										7
										8
										9
864										10
5680										11
848	507									12
1696										13
3728										14
3680										15
384										16
128										17
										18
592										19
160										20
80										21
112										22
1232										23
1464										24
1136										25
14384										26
3888										27
416										28
592	1142									29
224	420									30
928										31
336										32
592										33
										34
										35
										36
2144	1410									37
1248	820									38
208	137									39
336	221									40
1552										41
1344										42
1136										43
816										44
224										45
76480	14525									

To Anna & Mary Beard 5-22-97 - Amount 26, all to Anna T Beard 7/27/97,
 1/2 to Isaac W Bonic 4-15-98
 1/2 to Isaac W Bonic 4-11-98

To M J Gordon 1-15-98

To Solomon & Laura B Bryson 4-23-98
 To Solomon & Laura B Bryson 4-23-98

To William A Bell 4-23-98

To Charles Haguelocher 8-19-97
 To Charles Haguelocher 8-19-97
 To Charles Haguelocher 8-19-97

To J. J. Myers 7/1/98
 1/2 to H. J. Powell & same to Julia A. Cowles 2-15-98

MILL CREEK OF PROPERTY 107

MILL CREEK OF PROPERTY 107

Duplicate of Taxes Assessed upon Real Property in

Millcreek Township

Union County, O., for the Year 1897.

No.	OWNER'S NAMES.	No. of Entry.	Original Quantity.	TOWNS.	Feet Front.	ORIGINAL PROPRIETORS.	Number of Acres.	VALUE.	State, County, &c. 1897.	Delinquent Land.	Delinquent Ditch.	Delinquent Road.	Special Taxes.				TRANSFERS.				
													Doll.	Cts.	Doll.	Cts.		Doll.	Cts.	Doll.	Cts.
1	Cris John S	2997	1100			J Jeffries	33 9/16														
2	Same	2997	1600			Do	34	1630													
3	Croy W W	1307	1000			R Daubidge	6	50													
4	Same	1307	1000			Do	2	10													
5	^{50 A. - A.C.M.} Connor Geo G	1394	1110 1/2			J White	79 7/10	1460													
6	Conrad Lewis C	3349	1200			J Junkins	162 7/10	3540													
7																					
8																					
9																					
10	Dellinger Conrad	3349	1200			J Junkins	85 5/10	1440													
11	Dork Chas H	5610	700			J M Bayley	29 6/10	540													
12	Dodge J R	3956	1000			J White	93 6/10	1700													
13																					
14																					
15																					
16	Elson Wm H	2995	800			J Jeffries	135	2690													
17	Elson Thos A	2996	726 1/2			Do	10 1/30	1960													
18	Bright Hannah + Philip	1307	1000	Wadon		R Daubidge	4 7/10	100													
19	Bright W L	1307	1000	Do		Do	4	110													
20	Bright John W	5609	690	Orville		J M Bayley	15														
21	Same	5609	690	Do		Do	10	570													
22	Ell John S	3349	1200			J Junkins	60	1620													
23	Eckert Almira	1307	1000			R Daubidge	30 7/10	410													
24	Edwards James A	5477	1600			J Cole	25	550													
25	Same	5477	1600			Do	13	180													
26																					
27																					
28																					
29	Feltum Dudley W	2998	1086			J Seldon	120	2090													
30	Fisk David	2998	1086			Do	134	2790													
31	Same	3006	1000			P Dabot	24 7/10	450													
32	Feltum Calvin	2989	1070			J Phillips	11	220													
33	Same	2995	800			J Jeffries	76 7/10	1690													
34	Fullington W C	5477	1600			J Cole	106 5/10	2480													
35																					
36																					
37																					
38	Godfrey Margaret	5477	1600	Wadon 70		J Cole	25	20													
39	Graham Newton J	1307	1000			R Daubidge	80	1320													
40	Graham Francis M	5477	1600			J Cole	53 5/10	1260													
41	Graham Christian M	5477	1600			Do	58 7/10	1710													
42	Graham Silas	5477	1600	Orville 580		Do	10 7/10	230													
43	Gauge Keall	5477	1600	Wadon 55		Do	09	100													
44	Graham Jasper	3956	1000			J White	99 5/10	2060													
45	Graham Vezeckiah	3956	1000			Do	33 2/10	680													

To William M Cummings 1-13-98

Returned to Mich. Mut Life Ins Co 7-5-98

35160 16256 N 99

Duplicate of Taxes Assessed upon Real Property in

No.	OWNER'S NAMES.	No. of Entry.	Original Quantity.	TOWNS.	Feet Front.	ORIGINAL PROPRIETORS.	Number of Acres.	VALUE.	
								Hds.	Dollars.
1	Kilgore Lincoln D	5609	690			J M Bayley	9682	1880	
2	Same	1394	1110 ³ / ₄			J White	5650	1040	
3	Same	3956	1000			Do	8850	2670	
4	Same	1307	1000			R Dambidge	42	690	
5	Kilby George	5477	1600	Oranille		J Cole	2775	670	
6	Same	5477	1600	Do		Do	5	80	
7	Same	5477	1600	Do	1033	Do	17	470	
8	Kistler Flavius J	2992	1100			W Croghan	6838	1450	
9									
10									
11									
12	Liggatt Gideon	5610	700			J M Bayley	1685	1840	
13	Same	5724	295			J Beard	50		
14	Liggatt Amanda	2995	800			J Jeffries	625	120	
15	Liggatt Milton	2995	800			Do	3	50	
16	Liggatt George A	2998	1086			J Seldon	50	1060	
17	Same	2989	1070			J Phillips	30	500	
18	Lattimer Lucinda J	2998	1086			J Seldon	450	180	
19	Loughbrake George	3956	1000			J White	9950	2080	
20	Loughbrake Geo W	1394	1110 ³ / ₄			Do	6190	1040	
21	Loug Stephen	2998	1086			J Seldon	2250	330	
22	Same	2997	1140			J Jeffries	41	950	
23	Same	1573	400			J Crosley	1825	270	
24	Same	3006	1000			P Talbot	39	700	
25	Same Sarah	1307	1000	Watkins		R Dambidge	1550	280	
26	Same Sarah	3349	1200			J Jenkins	3250	570	
27	Lowe Anna D	1307	1000			R Dambidge	50	730	
28	Lall J E	5477	1600	Oranille	155	J Cole	1	40	
29	Loop Margaret C	1307	1000	Watkins		R Dambidge	3	60	
30	Same	1307	1000	Do		Do	37 ¹ / ₂	10	
31	Lowe Levi	1307	1000	Do		Do	37 ¹ / ₂	140	
32	Lottimer Slack	2997	1140			J Jeffries	30	580	
33	Lesby Ellen	1573	400			J Crosley	28	470	
34	Same	2992	1000			W Croghan	10	150	
35									
36									
37									
38	McKittick William	5610	700			J M Bayley	247	50	
39	McRowell Newton L	5610	700			Do	4650	750	
40	McIntire Robt	5610	700	Oranille	540	Do	5	140	
41	Same	5610	7300	Do	272	Cooley & Bayley	110	30	
42	McClary Mrs H	5477	1600	Watkins	71	J Cole	38	320	
43	Same	5477	1600	Do	151	Do	114	30	
44	McIntire Franklin A	1307	1000			R Dambidge	266	20	
45	McClung James	5477	1600			J Cole	3	100	

Milleraak Township

Union County, O., for the Year 1897.

State County &c. 1897.	Delinquent Land.	Delinquent Ditch.	Delinquent Road.	Special Taxes.	TRANSFERS.	
					Dolls.	Cts.
30 08						1
16 64						2
42 72						3
11 04						4
10 72						5
12 8						6
7 52						7
23 20	15 27					8
						9
						10
						11
						12
29 44						13
						14
19 2						15
80						16
16 96						17
8						18
2 88						19
33 28						20
16 64						21
5 28						22
15 20						23
4 32						24
11 22						25
4 48						26
9 12						27
11 68						28
64						29
96						30
16						31
2 24						32
9 28						33
7 02						34
2 40						35
						36
						37
80						38
12						39
22 4						40
48						41
5 12						42
48						43
32						44
160						45
320 66	15 27					

To Sam B. Delashundt, Same to Lewis J. Parsons 2-27-97

To Thomas J. Pounds 12-3-97
 converted 1898
 property Val's used for school purposes

Shiff's Drad Geo W. Mouchant & same to John Murphy 6-22-97

To Esther A. Harnawalt 8-2-97

Duplicate of Taxes Assessed upon Real Property in

Mill Creek Township

Union County, O., for the Year 1897.

No. of Entry.	Original Quantity.	TOWNS.	Fect Front.	ORIGINAL PROPRIETORS.	Number of Acres.	VALUE.		State, County, &c. 1897.	Delinquent Land.	Delinquent Ditch.	Delinquent Road.	Special Taxes.				TRANSFERS.	
						Dols.	Cts.					Dols.	Cts.	Dols.	Cts.		Dols.
1																	
2																	
3				Henryman Kenon	7997	1140		J Jeffries	11		170				272		
4				Maire Albert U	7998	1086		J Sellow	106		1790				2864		
5				Same	7998	1086		do	40	(But return 200)	770				1542		
6				Same	7998	1086		do	3120		600				960		
7				Maire Margaret L	7998	1086		do	1950		390				624		
8				Meyers Samuel B	7992	1100		Wheoghan	48		830				1328 873		
9				Wills George P	7959	1070		J Philips	14009		2450				3920		
10				Murphy John	1307	1000		R. Dambidge	25		20				32		
11				Moore J A & M	7998	1086		I Seldon	51		690				1104		
12				Same	1573	400		S. Kinley	105		2070				3312		
13				Murphy John	1307	1000		R. Dambidge	20		230				368		
14				Murphy Adick & Em	7992	1100		Wheoghan	5		80				128		
15																	
16																	
17																	
18				Nail William	5609	690		T. M. Bayley	60		1300				7080		
19				Nail William P	5609	690		do	40		640				1044		
20																	
21																	
22																	
23				Cover Margaret	5477	1600	Madison	H. Cole	50		980				1568		
24				Same	5477	1600	do	do	256		50				80		
25				Same	1307	1000	do	R. Dambidge	25		20				32		
26																	
27																	
28																	
29				Pounds Richard M	7989	1070		J Philips	10		170				272		
30				Same	7989	1070		do	46		790				1264		
31				Same	7995	800		J. Jeffries	1188		200				320		
32				Pounds Jacob M	7992	1100		Wheoghan	150		2550				4080		
33				Pounds John Jr	7989	1070		J Philips	2292		400				640		
34				Parvater W C	1307	1000	Madison	R. Dambidge	380		110				176		
35				Pumpacker Duj.	5609	690	Carroll	T. M. Bayley	1125		210				336		
36				Piscol Enoch	5609	690		do	151		3310				5296		
37				Same	3006	1000		P. Taub	3		50				80		
38				Piscol John Jr	5609	690		T. M. Bayley	140		3210				5136		
39				Piscol Evan	3006	1000		P. Taub	18888		4620				7392		
40				Same	7997	1140		J Jeffries	104		1850				2960		
41				Shuttell Richard	7997	1140		do	2650		470				712 989		
42				Price John Calvine	7989	1070		J Philips	169		40				64 84		
43																	
44																	
45																	
						31260											
								50016 1946									

To Henry Shepard 5-12-98
 To Henry Shepard 5-12-98

Duplicate of Taxes Assessed upon Real Property in

No.	OWNER'S NAMES.	No. of Entry.	Original Quantity.	TOWNS.	Feet Front.	ORIGINAL PROPRIETORS.	Number of Acres.		VALUE.	
							Hds.	Dollars.	Hds.	Dollars.
3	A B Elyght			Oranille	15	J Cole	25	10		
4	Thiicas Bee			Same		Do	50	20		
8	Thompson John	2996	726 3/4			J Jeffries	1	120		
9	Thompson Tyler	5610	700			J McBayley	100	68	2200	
10	Thompson Russell B	1307	1000	Watkins		R Daubridge	15	80	400	
11	Same	5477	1600			J Cole	107	25	1740	
12	Same	1307	1000			R Daubridge	5	33	30	
13	Thompson Edward	5477	1600	Oranille		J Cole	1	25	40	
14	Tossey Philerson	5477	1600			Do	113	50	2840	
15	Same	5477	1600			Do	86	80	1750	
16	Same	5477	1600			Do	57		780	
17	Tossey Aaron	5477	1600			Do	90	25	1500	
18	Thompson Robert	2996	726 3/4			J Jeffries	192	63	3510	
19	Tossey Gita	5477	1600	Watkins		J Cole	78	91	1430	
20	Thompson O L	2995	800			J Jeffries	35	50	920	
21	Tossey William	5477	1600			J Cole	79		1760	
22	Same	2996	726 3/4			J Jeffries	41		800	
26	Vaden Virginia A B	1307	1000			R Daubridge	97		1690	
29	White Louisa	1307	1000	Watkins		R Daubridge	5		270	
30	Watkins Stephen	5477	1600			J Cole	77	50	1780	
31	Wells John W	2998	1086			J Slden	88		1760	
32	Wells William	5609	690			J McBayley	80		1460	
33	Wells Abbie J	2992	1100			W Mcroghan	25		400	
34	Wharton J C (Dad)	5477	1600	Oranille		J Cole	17		570	
35	Same	5610	700	Do		J McBayley	15	90	310	
36	Same	5610	700			Do	44	48	790	
37	Same	2992	1000			W Mcroghan	31	79	420	
38	Same	3006	1000			P Pallat	40		810	
39	Same	2992	1100			W Mcroghan	31		460	
40	Same	5609	640			J McBayley	41		810	
41	Same	2992	1100			W Mcroghan	27	94	410	
42	Walford J B	3006	1000			P Pallat	70		1290	
45	Polado Ohio Central Ry Co								7930	

Millcreek Township

Union County, O., for the Year 1897.

State, County, &c. 1897.	Delinquent Land.		Delinquent Ditch.		Delinquent Road.		Special Taxes.		TRANSFERS.
	Dolls.	Cts.	Dolls.	Cts.	Dolls.	Cts.	Dolls.	Cts.	
	16		181		153				
	32								
	192								
	3570								
	640								1/2 a To Mary A Thompson 9-4-97- 2 ³ a To Esther A Shuman 10-98
	2784								
	48								
	64								
	4544								
	28								
	1248								
	24		46		32				
	1616								
	2288								
	1472								
	2816								
	1280								
	2704								
	432								
	2848								
	2816								
	2336		1537						
	640								
	912								
	496								
	1264								Redeemed to Samuel C Harriott 12-21-97
	672								Redeemed to Martin Quinn 9-20-97
	1296								Redeemed to Daniel Anderson 2-7-98
	736								Redeemed to Melinda Anderson 2-7-98
	1296								Redeemed to Etta Harriott 12-21-97
	656								
	2064								To Elizabeth A Baughman 5-25-97
	12688								
	656		1350		153				

Duplicate of Taxes Assessed upon Real Property in

1	OWNERS' NAMES.	Number of In-Lot.	Number of Out-Lot.	What Part.	DESCRIPTION.				VALUE.
					Street.	Feet.	Street.	Feet.	
						Hds.		Hds.	
1									
2									
3	Herbert Lorenzo D	25		all	Main	66		14850	20
4	Same	27		all	Do	66	Side	14850	20
5	Kavanaugh & Catherine	16		all	Do	66	Delaware	11550	130
6	Same	18		all	Do	66		11550	20
7	Same	20		all	Delaware	4950	alley	132	10
8	Same	22		all	Main	66		165	300
9									
10									
11	Katie's G L	7		all	Main	66		14850	30
12	Same	9		7/2	Do	33		11550	100
13	Same	13		W 1/4	alley	33		33	10
14									
15									
16	Laure Josiah	1		all	Main	66	Chestnut	14850	170
17	Same	3		all	Do	66		14850	20
18	Same	5		all	Do	66		14850	20
19	Loop Margaret C	28		all	Do	66	Side	165	180
20	Locke Eugene	11		W	Do	36		11550	20
21	Same	13		E	Delaware	69		49	10
22	Same	9		E 2	Main	33		11550	20
23									
24									
25	Oliver Harriet	2		all	Main	66		165	110
26	Same	4		all	Do	66	Chestnut	165	20
27									
28									
29	Parmenter W O	24		all	Main	66		165	110
30	Parmenter A E	26		all	Do	66		165	20
31									
32	Shields Thos P	12		all	Main	66	Delaware	11550	50
33									
34									
35	Thompson Russell B	14		E 2	Delaware	4950	alley	66	20
36	Same	15		all	Main	66	Delaware	11550	50
37	Same	17		all	Do	66		11550	20
38	Same	19		all	Delaware	33	Alley	132	10
39	Same	21		W	Main	4350		14850	20
40	Same	11		NE	Do	30	Delaware	11550	20
41	Same	13		E	Delaware	33		30	10
42	Same	10		all	Main	66		11550	20
43	Same	8		all	Do	66		165	30
44	Same	14		W 2	alley	66		4950	10
45									

1600

Watkins

Union County, O., for the Year 1897.

1	State, County, &c., for 1897.	Delinquent Land.	Delinquent Ditch.	Delinquent Road.	Special Taxes.	TRANSFERS.			
						Dolls.		Cts.	
						Dolls.	Cts.	Dolls.	Cts.
1									
2									
3									
4									
5									
6									
7									
8									
9									
10									
11									
12									
13									
14									
15									
16									
17									
18									
19									
20									
21									
22									
23									
24									
25									
26									
27									
28									
29									
30									
31									
32									
33									
34									
35									
36									
37									
38									
39									
40									
41									
42									
43									
44									
45									

Let 16-18-20-22 To Linnell & Tracy 5-22-97
 all of same to R L Woodman & same to Julia A Tracy 6-24-97

To R. B. Thompson 11-15-97
 To R. B. Thompson 11-15-97
 To R. B. Thompson 11-15-97

To John Hickman & To Jacob Hickman - M. G. G. 4-22-98

2560 2430

Duplicate of Taxes Assessed upon Real Property in

Paris Township

Union County, O., for the Year 1897.

No.	OWNER'S NAMES.	No. of Entry.	Original Quantity.	TOWNS.	Feet Front.	ORIGINAL PROPRIETORS.	Number of Acres.	VALUR.		State County, &c. 1897.	Delinquent Land.	Delinquent Ditch.	Delinquent Road.	Special Taxes.				TRANSFERS.
								Hds.	Dollars.					Dolls.	Cts.	Dolls.	Cts.	
1	Aurine Henry Jr	5416	5000			A Lammie	202	4470	6436									1
2	Same	1913	800			T Kemson	135	2490	3585									2
3	Same	3352	1087			E Dower	7650	1900	2736									3
4	Same	5728	1567			R McLean	5250	1100	1584									4
5	Aurine James M	5728	1567			Do	5863	1050	1512									5
6	Same	5728	1567			Do	50	930	1339									6
7	Same	5728	1567			Do	2730	500	720									7
8	Same	5728	1567			Do	4037	770	1109									8
9	Aurine Monroe	4066	750 1/2			J Denton	90	2240	3226	1894								9
10	Aurina Mary E	5728	1567			R McLean	3	60	86									10
11	Aurine W & Caride	4066	750 1/2			J Denton	575	390	562									11
12	Argo Keavist	5390	666 2/3			R McLean	1288	340	490									12
13	Argo Jerry	5390	666 2/3			Do	2025	270	389									13
14	Assuan John C	3352	800			E Dower	3068	760	1094									14
15	Assuan John & Wm	3351	1087			Do	7	110	158									15
16																		16
17																		17
18																		18
19	Brown John L	5503	540			R McLean	24	460	662									19
20	Brown Aaron	3350	1087			E Dower	42	880	1267									20
21	Same	3352	800			Do	86	1870	2692									21
22	Chungshue George	3352	800			Do	3550	1130	1628									22
23	Bishop John George	2256	2000			Do	17125	4290	6178									23
24	Burris Cyrus	2256	2000			Do	16475	4730	6812									24
25	Same	2256	2000			Do	1	30	43									25
26	Brook Adam	2256	2000			Do	2220	760	1094									26
27	Burris Anna	4069	1000			Do	11725	2670	3844									27
28	Same	5136	800			E Rickman	3250	620	893									28
29	Burris John B	5136	800			Do	171	5130	7388									29
30	Burris J & Catharine	5728	1567			R McLean	60	1420	2044									30
31	Bowen Smith Mary J	5728	1567			Do	55	1410	2030	1192								31
32	Bellville Sylvanus	5390	666 2/3			Do	7150	1810	2606									32
33	Bellville Nicholas	5390	666 2/3			Do	6150	980	1412									33
34	Bellville D G	4073	666 2/3			B Biggs	7175	1640	2362									34
35	Chumucking John	4069	1000			E Rickman	6650	1290	1857									35
36	Borger John R	4069	1000			Do	51	970	1397									36
37	Calter Susan	5728	1567			R McLean	4	80	115	68								37
38	Brighton Anna J	1913	800			T Kemson	8875	1850	2664	1564								38
39	Burris Anns	1913	800			Do	22	340	490									39
40	Same	1913	800			Do	3925	820	1182									40
41	Same	4074	1600			B Biggs	675	220	317									41
42	Berry Geo & et al	4073	666 2/3			E Rickman	10	160	230	135								42
43	Blue Alexander A	4073	666 2/3			Do	35	620	907									43
44	Blue Martha J	4073	666 2/3			Do	9	180	259									44
45	Blue Josiah	4073	666 2/3			Do	111	2270	3265									45

+ Same to A B Artison 8-3-97
 to Elon E Smith. (Adm Dead) 7-21-1897
 + Same to A B Artison 8-3-97
 " Elon E. Smith. (" ") 7-21-1897

By Sheriff Deed to Moses Burris 9-7-97
 39 A By Sheriff Deed to Moses Burris 9-7-97 (leaving 20.9 in an 40 em)

56020 70667 4853

Duplicate of Taxes Assessed upon Real Property in

No.	OWNER'S NAMES.	No. of Entry.	Original Quantity.	TOWNS.	Feet Front.	ORIGINAL PROPRIETORS.	Number of Acres.	VALUR.	
								Hds.	Dollars.
1	Elliott William	1913	800			J Keenan	139	730	
2	Elliott George	1913	800			Do	6	110	
3	Same	4074	600			B Biggs	20	360	
4	Emmett William	5140	433 1/2			R E Anderson	139.75	2590	
5	Same	5141	100			W Steele	1060	480	
6	Same	2254	1000			E Dowse	170.93	2080	
7	Estep Benjamin	3352	800			Do	10	230	
8	Same	3352	800			Do	510	200	
9	Egl John S	5140	433 1/2			R E Anderson	40	870	
10	Elliott Jacob	1913	800			J Keenan	62.50	1360	
11	Same	5728	1567			R Means	150	30	
12	Evans Mary	4069	1000			E Rickman	5	200	
13	Epps Lydia E	1913	800			J Keenan	30.63	570	
14	Eickmeyer Anna Mary	4069	1000			E Rickman	9	160	
15									
16									
17									
18	Fusil John M	2256	1000			E Dowse	21	480	
19	Foley Thomas	5728	1567			R Means	100	2190	
20	Fox John L Anna W	5728	1567			Do	133.69	2680	
21	Furlington W C	4069	1000			E Rickman	58	1330	
22									
23									
24									
25	Gar John L	2256	1000			E Dowse	45	920	
26	Same	4069	1000			E Rickman	80	1760	
27	Gunderson Michael	4069	1000			Do	104	2240	
28	Gilchrist Samuel G	5140	433 1/2			R E Anderson	36	880	
29	Same	2254	1000			E Dowse	110.75	2900	
30	Gilchrist Samuel & E L	2254	1000			Do	103	2160	
31	Gilchrist Eliz. L	2254	1000			Do	30.25	540	
32	Gilchrist J Mack	2254	1000			Do	100	2000	
33	Gray Silas J	5728	1567			R Means	20	430	
34	Same	5728	1567			Do	15	490	
35	Grow James	4075	666 2/3			B Biggs	188.71	4280	
36	Grow Charinda & L A	4075	666 2/3			E Rickman	17.75	280	
37	Guy Mary	4474	600			B Biggs	85	1920	
38	Guy Albert W	4474	600			Do	48.50	1030	
39	Guy Mary & Thos	1913	800			J Keenan	15.67	170	
40									
41									
42	Horney John M	5728	1567			R Means	22.50	380	
43	Same	4074	600			B Biggs	150	40	
44	Same	4075	666 2/3			Do	37.50	1100	
45	Henderson R M	5728	1567			R Means	40.50	710	

40880

Paris Township

Union County, O., for the Year 1897.

State County, &c. 1897	Delinquent Land.		Delinquent Ditch.		Delinquent Road.		Special Taxes.		TRANSFERS.
	Dolls.	Cts.	Dolls.	Cts.	Dolls.	Cts.	Dolls.	Cts.	
	Dolls.	Cts.	Dolls.	Cts.	Dolls.	Cts.	Dolls.	Cts.	
1051									1
158									2
518									3
3730									4
692									5
2996									6
331									7
288									8
1253									9
1958									10
43									11
488	170								12
821									13
230									14
									15
									16
									17
									18
									19
									20
									21
									22
									23
									24
									25
									26
									27
									28
									29
									30
									31
									32
									33
									34
									35
									36
									37
									38
									39
									40
									41
									42
									43
									44
									45

To Rachel Grow 5-24-97

578 67 1041

Duplicate of Taxes Assessed upon Real Property in

No.	OWNER'S NAMES.	No. of Entry.	Original Quantity.	TOWNS.	Feet Front.	ORIGINAL PROPRIETORS.	Number of Acres.		VALUE.	
								Hds.	Dollars.	
1	Henderson R M	5728	1567			R Meaus	1220	210		
2	Same	5503	540			Do	6840	1240		
3	Heminger & Purris	5728	1567			Do	10038	2110		
4	Henderson D W	3350	1087			E Dowse	72	1830		
5	Calvey Patrick	3350	1087			Do	28	720		
6	Kybbard John	5728	1567			R Meaus	2925	600		
7	Cush B B	3350	1087			E Dowse	1125	380		
8	Huber Henry	4069	1000			E Rickman	537	110		
9	Hall William	1913	800			J Kemmon	25	600		
10	Same	1913	800			Do	20	380		
11	Hall George W	1913	800			Do	23	590		
12	Same	1913	800			Do	10	210		
13	Hawley Melissa	3350	1087			E Dowse	56	1560		
14	Same	3350	1087			Do	8150	2100		
15	Same	3350	1087			Do	6374	1880		
16	Kerckel Maggie	4073	666 2/3			E Rickman	13	350		
17	Kepand Harriatt	4073	600			B Biggs	103	2140		
18	Koover Lucy	5728	1567			R Meaus	54	970		
19	Kramer George M	5728	1567			Do	14	270		
20	Same	5416	500			N Launier	47	420		
21	Kazlett Sallie	1913	800			J Kemmon	5025	890		
22										
23										
24										
25	Jarvis Emmanuel	5136	800			J Pride	22875	6160		
26	Same	4073	666 2/3			B Biggs	60	1030		
27	Johnson Jeremiah	3352	800			E Dowse	1262	380		
28	Johnson Pauline	4073	666 2/3			E Rickman	163	30		
29	Johnson Chiton	4073	666 2/3			Do	5470	1130		
30	Jules Michael W	4073	666 2/3			Do	1540	280		
31	Johnson O A & S E	5728	1567			R Meaus	450	90		
32	Same	5728	1567			Do	14	270		
33	Jarvis John W	5136	800			J Pride	10040	2610		
34	Jagers Viola B	5390	666 2/3			R Meaus	2302	530		
35										
36										
37										
38	Krodder Christian	5728	1567			R Meaus	3925	980		
39	Kunge Rudrick	5728	1567			Do	5425	1450		
40	Kutts Henry	4066	750 2/3			J Arston	151	3730		
41	Kutts E B	4066	750 2/3			Do	97	2510		
42	Same	1913	800			J Kemmon	12	230		
43	Keziter Clay	5503	540			R Meaus	2622	430		
44	Kautel John	4073	600			E Rickman	99	3090		
45	Kautel Peter	3352	800			E Dowse	50	1510		

Paris Township

Union County, O., for the Year 1897.

No.	State. County. &c. 1897.	Delinquent Land.	Delinquent Ditch.	Delinquent Road.	Special Taxes.		TRANSFERS.
					Dolls.	Cts.	
1						302	
2						1786	
3						3038	6431
4						2636	
5						1037	
6						864	
7						547	
8						158	
9						864	507
10						547	321
11						850	998
12						302	356
13						2746	
14						3024	
15						2708	
16						504	296
17						3081	1809
18						1397	
19						389	
20						1325	
21						1282	
22							
23							
24							
25						8870	
26						1484	
27						547	643
28						43	
29						1627	
30						403	
31						130	
32						389	
33						3758	
34						763	To Anna Baker 4-2-98
35							
36							
37							
38						1411	
39						2088	1227
40						5372	
41						3614	
42						331	
43						619	
44						4450	
45						2174	

Should be 5425 A
See 72 1866-ASM

46500
66960 12588

Duplicate of Taxes Assessed upon Real Property in

No.	OWNER'S NAMES	No. of Entry.	Original Quantity.	TOWNS.	Feet Front.	ORIGINAL PROPRIETORS.	Number of Acres.		VALUE.	
							Hds.	Dollars.	Dollars.	Cts.
1	Kryffath Barbara	5728	1567			R Meaus	21	25	500	
2	Meaus Louis Nancy	3352	800			E Dowse	150		1410	
3										
4										
5										
6	Loughrate John North	3352	800			E Dowse	48	25	1110	
7	Loughrate Miss He	3351	1087			Do	4	70	130	
8	Lee Mary S	5390	666 2/3			R Meaus	146	50	3590	
9	Same	5390	666 2/3			Do	51		1330	
10	Lee Henry R	5390	666 2/3			Do	18		840	
11	Same	4072	600			E Rickman	92	50	2520	
12	Leak David	3350	1087			E Dowse	5	58	120	
13	Lisle John M	3353	800			Do	31		660	
14	Lee John H & Kaufe	5503	540			R Meaus	52		10	
15	Same	5390	666 2/3			Do	32	67	700	
16	Same	5390	666 2/3			Do	53		960	
17	Lee Henry	5392	642			Do	133		3590	
18										
19										
20										
21	McCloud Malinda	441	5416			A Lammie	75	62	1580	
22	Same	3354	1087			E Dowse	24	38	460	
23										
24										
25										
26	Moore William	5292	440			J Galloway Jr	118	75	2280	
27	Moore Hugh Jr	12398	440			Do	69	25	1080	
28	Same	5292	440			Do	12		190	
29	Same	12398	440			P Kaufold	46		720	
30	Same	5053	126			P Kaufold	46		720	
31	Same	4069	1000			E Rickman	17		280	
32	Moore James	5053	126			P Kaufold	92		1430	
33	Same	5292	440			P Kaufold	56		20	
34	Same	12398	440			J Galloway Jr	20	75	320	
35	Martin Benjamin	4073	666 2/3			E Rickman	28		700	
36	Moody C	5728	1567			R Meaus	1		20	
37	Mayer C F	5140	433 1/3			R Anderson	27	75	580	
38	Same	5140	433 1/3			Do	40	91	1130	
39	Murray Isaac	3352	800			E Dowse	10		230	
40	Mariatt M He	5503	540			R Meaus	20	23	310	
41	Moulton J J	5416	5000			A Lammie	87		1730	
42	Same	5416	5000			Do	89	25	1720	
43	Moore Malinda	5503	540			R Meaus	96	50	2270	
44	Moore Junie	1913	800			T Kemmer	13		250	
45	Moore Lucinda	4074	600			B Biggs	44	45	1150	

State, County, &c. 1897.	Delinquent Land.		Delinquent Ditch.		Delinquent Road.		Special Taxes.				TRANSFERS.	
	Dolls.	Cts.	Dolls.	Cts.	Dolls.	Cts.	Dolls.	Cts.	Dolls.	Cts.		
	720											1
	2030											2
												3
												4
												5
	1598											6
	187											7
	4882											8
	1916											9
	1210											10
	3628											11
	173		102									12
	950											13
	14											14
	1008											15
	1382											16
	5169											17
												18
												19
												20
	2276											21
	662											22
												23
												24
												25
	3284		1928									26
	1555											27
	274											28
	1037											29
	43											30
	403											31
	2060		1209									32
	29		16									33
	461		271									34
	1008											35
	29											36
	835											37
	1628											38
	331		195		28							39
	446											40
	2492											41
	2476											42
	3268											43
	360											44
	1656		973									45
	51480		4694		28							

Duplicate of Taxes Assessed upon Real Property in

Paris Township

Union County, O., for the Year 1897.

No.	OWNER'S NAMES.	No. of Entry.	Original Quantity.	TOWNS.	Feet Front.	ORIGINAL PROPRIETORS.	Number of Acres.	VALUE.		State County, &c. 1897.	Delinquent Land.	Delinquent Ditch.	Delinquent Road.	Special Taxes.		TRANSFERS.
								Hds.	Dollars.					Dolls.	Cts.	
1	Moore Nicholas B	12398	440			J Galloway	15	210								1
2	Moran John W	4072	600			E Rickman	7906	2470								2
3																3
4																4
5																5
6	Newlove Mary	5390	666 2/3			R Meaus	4425	750								6
7	Noeph John M	4069	1000			E Rickman	13850	2780								7
8	Nicol George	2256	1000			E Douse	9450									8
9	Same	2256	1000			Do	3150	2680								9
10	Same	2256	1000			Do	30	540								10
11	Newhouse Matilda E	12314	90			W Withers	46	720								11
12	Same	12398	440			J Galloway	9	300								12
13	Nichols A J	5728	1567			R Meaus	9050	1760								13
14	Nicol J G	12098	440			J Galloway Jr	6	90								14
15	Same	12314	90			W Withers	19	300								15
16	Noeph George L	3352	800			E Douse	116	3400								16
17	Nutzal Gottfried	3302	800			Do	3325	1020								17
18	Same	3352	800			Do	2450	660								18
19																19
20																20
21																21
22	Oxhead Samuel	4073	666 2/3			E Rickman	95	800								22
23	O'Brien Michael	5728	1567			R Meaus	2513	530								23
24	Patitt J W	3350	1087			E Douse	28	800								24
25	Patitt J W M A	3350	1087			Do	5	140								25
26	Powers Mary Ann	5138	666 2/3			B Hill	21425	4680								26
27	Parthenore Christian	1913	800			J Kimmom	2	60								27
28	Pearse Salem	4075	666 2/3			B Biggs	11828	2410								28
29																29
30																30
31																31
32	Robinson John W	3353	800			E Douse	212	5900								32
33	Same	3351	1087			Do	16	420								33
34	Same	3351	1087			Do	150	40								34
35	Robinson James W	3354	1087			Do	90	2160								35
36	Same	4069	1000			E Rickman	95	1670								36
37	Same	4069	1000			Do	88	1560								37
38	Same	5503	540			R Meaus	28659	8030								38
39	Same	4069	1000			E Rickman	27	440								39
40	Rausch George Adam	4069	1000			Do	8950	2310								40
41	Rausch John	4072	600			Do	10150	3150								41
42	Rausch Philip	4072	600			Do	10125	3150								42
43	Rodgers Thos E	3350	1087			E Douse	156	40								43
44	Ried Alexander D	5396	666 2/3			R Meaus	26	880								44
45	Same	4072	600			E Rickman	3818	1040								45

To Annie Noeph 9-7-97 By Title

To Christopher Rausch et al 4-5-98

57590 83362 3949

Duplicate of Taxes Assessed upon Real Property in

Paris Township

Union County, O., for the Year 1897.

No.	OWNER'S NAMES.	No. of Entry.	Original Quantity.	TOWNS.	Feet Front.	ORIGINAL PROPRIETORS.	Number of Acres.		VALUE.	State, County, &c. 1897.	Delinquent Land.		Delinquent Ditch.		Delinquent Road.		Special Taxes.				TRANSFERS.			
							Hds.	Dollars.			Doll.	Cts.	Doll.	Cts.	Doll.	Cts.	Doll.	Cts.	Doll.	Cts.		Doll.	Cts.	
																								Doll.
1	Rausch Christopher	4069	1000			E Rickman	150	30	30														1	
2	Same	2256	1000			E Douse	4775	1410	1410														2	
3	Roney Horst Scott	5390	666 2/3			R McLean	91	2100	2100														3	
4	Same	1913	800			T Kemmer	18454	3360	3360														4	
5	Rhoas William	4066	750 1/2			J Ouster	750	250	250														5	
6	Rausch John Adam	5141	100			W Hole	9875	2070	2070														6	
7	Reed Martha	4074	600			B Biggs	4266	890	890														7	
8	Richardson David	4075	666 2/3			Do	80	1860	1860														8	
9	Rodgers Joseph E	3350	1087			E Douse	6287	1450	1450														9	
10	Rodgers J S	3350	1087			Do	7610	1890	1890														10	
11	Rupright Johann Mathias	5140	433 1/3			R Leander	75	1890	1890														11	
12	Rupright Philip	3352	800			E Douse	142	4380	4380														12	
13	Same	3352	800			Do	325	90	90														13	
14	Ruhl George E	2256	1000			Do	1165	220	220														14	
15	Same	2254	1000			Do	55	20	20														15	
16	Reed Susan	4073	666 2/3			E Rickman	1775	310	310														16	
17	Ramage Cora Christine	5136	800			J Prick	12050	3350	3350														17	
18																								18
19																								19
20																								20
21	Scheidt George E	5140	433 1/3			R Leander	15918	3890	3890														21	
22	Scheidt John S	3350	1087			E Douse	203	5760	5760														22	
23	Same	3350	1087			Do	100	2700	2700														23	
24	Same	3350	1087			Do	2617	720	720														24	
25	Scheidt John C	3350	1087			Do	152	4310	4310														25	
26	Scheidt George Jr	2256	1000			Do	5614	2110	2110														26	
27	Scheidt Cash G	2256	1000			Do	14235	3580	3580														27	
28	Schall John P	2256	1000			Do	64	1350	1350														28	
29	Shirk W	4073	666 2/3			E Rickman	15	100	100														29	
30	Schall John Frederick	2256	1000			E Douse	8325	1690	1690														30	
31	Staley Harvey Jane	4074	600			B Biggs	80	2100	2100														31	
32	Subit Jacob H	3350	1087			E Douse	13	60	60														32	
33	Southard John A	4073	666 2/3			E Rickman	82	1810	1810														33	
34	Same	4073	666 2/3			Do	6425	1320	1320														34	
35	Same	4066	750 1/2			J Ouster	16598	3610	3610														35	
36	Schwartzkopf George	4069	1000			E Rickman	92	1920	1920														36	
37	Snyder Adam	4069	1000			Do	575	340	340														37	
38	Schall George	2256	1000			E Douse	13386	3540	3540														38	
39	Stewart Hugh E	4072	600			E Rickman	13250	3080	3080														39	
40	Star John George	5728	1567			R McLean	2850	330	330														40	
41	Star Jr. Geo. Eliz.	5728	1567			Do	20	260	260														41	
42	Schall John P	2256	1000			E Douse	4215	870	870														42	
43	Sager Minnie E	5503	540			R McLean	2022	430	430														43	
44	Sager Laurence E	5503	540			Do	3334	510	510														44	
45	Stubb Mary E	4075	666 2/3			B Biggs	10050	2280	2280														45	
								74345																

107049 120124 4625

To Elizabeth Shirk 12-17-97

Duplicate of Taxes Assessed upon Real Property in

	OWNER'S NAMES.	No. of Entry.	Original Quantity.	TOWNS.	Feet Front.	ORIGINAL PROPRIETORS.	Number of Acres.		VALUE.
							Hds.	Dollars.	
1	Summit Park	5728	1567			R McLean	25	540	
2	Same	5728	1567			Do	5025	1280	
3	Spain John	5728	1567			Do	778	130	
4	Smith Margaret	5390	666 2/3			R McLean	128	2700	
5	Swider Philip (Dad)	¹²³⁹⁸ 5792	440			J Galloway Jr	4765	760	
6	Staley Simon et al	4074	600			B Biggs	12410	2870	
7	Stallwood Preston E	3353	810			E Dowse	5050	1330	
8	Schalp John A	2256	1000			Do	10625	1910	
9	Same	2256	1000			Do	42	760	
10	Shirk James	5136	800			J Pude	154	4390	
11									
12									
13									
14	J Reynolds State of Ohio	5728	1567			R McLean	25	20	
15	Nancy A McFadden Same	¹²³⁹⁸ 5792	440			J Galloway	100	1640	
16	David Miller Same	3354	1087			E Dowse	1	30	
17	Do Same	4069	1000			E Rickman	20	430	
18	Do Same	4069	1000			Do	12	280	
19									
20									
21									
22	Turner Valoris	3350	1087			E Dowse	10	260	
23	Tilton J W	3350	1087			Do	2452	620	
24	Turner George H	4073	666 2/3			E Rickman	50	900	
25	Same	4073	666 2/3			Do	81	1650	
26	Turner Anderson	4073	666 2/3			Do	5569	950	
27	Same	4073	666 2/3			Do	750	340	
28	Turner Solomon	4074	600			B Biggs	50	970	
29	Same	4066	750 2/3			J Carnton	90	2100	
30	Same	4074	600			B Biggs	33	650	
31	Trapp George	4069	1000			E Rickman	50	1370	
32	Same	4069	1000			Do	90	1790	
33	Thompson Joseph M	4069	1000			Do	1582	300	
34	Turner James H	4073	666 2/3			Do	1775	280	
35	Same	4073	666 2/3			Do	2475	480	
36	Turner Richard	4066	750 2/3			J Carnton	90	1810	
37	Truster W University	5416	500			A Lammie	94	2070	
38	Same	5728	1567			R McLean	62	1250	
39	Thompson Fidding	4474	600			B Biggs	4850	950	
40									
41									
42									
43	Vaudraw Philip	¹²³⁹⁸ 5792	440			J Galloway Sr	10150	2260	
44	Same	12314	90			W Wickes	29	520	
45	Same	5053	126			R McLean	512	90	

40680

Pais Township

Union County, O., for the Year 1897.

State, County, &c. 1857.	Delinquent Land.		Delinquent Ditch.		Delinquent Road.		Special Taxes.		TRANSFERS.
	Doll.	Cts.	Doll.	Cts.	Doll.	Cts.	Doll.	Cts.	
778									
1844									
187			110						
3888									
1094									
4132									To Simon Staley 5-14-97
1916			1124						
2750									
1094									
6322									
27			281		54				
2362			5866						
43			138						Redeemed + To Mack Erans 12-14-97
619			2009						Redeemed + To Mack Erans 12-14-97
403			1308						
374									
893									
1296									
2376									
1368									
490									
1397									
3024									
936									
1992									
2578									
432									
403									
691									
2606			4767						384 To Lammie B Harvey 6-1-97
2980									564 To Robt Erans 6-1-97
1801									To Lammie B Harvey 6-1-97
1368									
3454									
749									
130									
17579			15603		54		4		

Duplicate of Taxes Assessed upon Real Property in

	OWNER'S NAMES.	No. of Entry.	Original Quantity.	TOWNS.	Feet Front.	ORIGINAL PROPRIETORS.	Number of Acres.		VALUE.	
							Hds.	Dollars.	Hds.	Dollars.
1										
2										
3	<i>H. L. L. & Co</i>								<i>40720</i>	
4	<i>Polado + Ohio Central Ry Co</i>								<i>51100</i>	
5										
6										
7										
8										
9										
10										
11										
12										
13										
14										
15										
16										
17										
18										
19										
20										
21										
22										
23										
24										
25										
26										
27										
28										
29										
30										
31										
32										
33										
34										
35										
36										
37										
38										
39										
40										
41										
42										
43										
44										
45										

Paris Township

Union County, O., for the Year 1897.

	State, County, &c. 1857.	Delinquent Land.		Delinquent Ditch.		Delinquent Road.		Special Taxes.		TRANSFERS.
		Dolls.	Cts.	Dolls.	Cts.	Dolls.	Cts.	Dolls.	Cts.	
		Dolls.	Cts.	Dolls.	Cts.	Dolls.	Cts.	Dolls.	Cts.	
1										1
2										2
3										3
4										4
5										5
6										6
7										7
8										8
9										9
10										10
11										11
12										12
13										13
14										14
15										15
16										16
17										17
18										18
19										19
20										20
21										21
22										22
23										23
24										24
25										25
26										26
27										27
28										28
29										29
30										30
31										31
32										32
33										33
34										34
35										35
36										36
37										37
38										38
39										39
40										40
41										41
42										42
43										43
44										44
45										45

MARYSVILLE

Duplicate of Taxes Assessed upon Real Property in

Marysville School District Union County, O., for the Year 1897.

No.	OWNER'S NAMES.	No. of Entry.	Original Quantity.	TOWNS.	Feet Front.	ORIGINAL PROPRIETORS.	Number of Acres.		VALUE.	
							Hds.	Dollars.	Hds.	Dollars.
1	Asman John C Jr	3351	1087			E Dowel	17	27	890	
2	Same	3351	1087			Do	3	40	140	
3	Same	3351	1087			Do	7	5	30	
4	Same	3351	1087			Do	5	0	20	
5	Asman John C & Wm	3351	1087			Do	47	10	1370	
6										
7										
8	Becher George	3351	1087			E Dowel	39	34	1720	
9	Boyd Elsie	3354	1087			Do	1		160	
10	Buffington Jessie J	3354	1087			Do	2		80	
11	Bell Mary E	3351	1087			Do	2		290	
12	Braun Thomas W & Milton	3351	1087			Do	9	73	310	
13										
14										
15	Clemant Lydia A	3354	1087			E Dowel	39		1060	
16	Coleman Martin J	3351	1087			Do	10	35	720	
17	Crist Henry	4066	750%			J Crouton	4	80	100	
18	Cole Dorothy B	3353	800			E Dowel	7	5	30	
19	Cook Mattie C	3354	1087			Do	7	5	340	
20	Same	3354	1087			Do	3	75	140	
21	Crawton B & U A	3354	1087			Do	2		140	
22	Clapham William	3354	1087			Do	2		60	
23	Clapham Maggie	3354	1087			Do	8	0	190	
24										
25										
26										
27	Douglas Ellen	3351	1087			E Dowel	4	41	120	
28	Same	3351	1087			Do	2		150	
29	Same	3351	1087			Do	2	25	70	
30	Draga Cynthia	3354	1087			Do	5	0	120	
31										
32										
33	Evans Wiley	3351	1087			E Dowel	11	15	370	
34										
35										
36	Fox George A	3351	1087			E Dowel	26	75	1110	
37	Same	3351	1087			Do	13		350	
38	Fullington W C	3354	1087			Do	3	94	150	
39	Fullington W & J & M Robinson	3354	1087			Do	16		610	
40	Same	3354	1087			Do	4		160	
41	Same	3354	1087			Do	4		150	
42										
43										
44	Healy Patrick	3351	1087			E Dowel	14	50	390	
45	Hawley M & M Robinson	3351	1087			Do	15		420	

State, County, &c. 1897.	Delinquent Land.		Delinquent Ditch.		Delinquent Road.		Special Taxes.		TRANSFERS.
	Dolls.	Cts.	Dolls.	Cts.	Dolls.	Cts.	Dolls.	Cts.	
	14	33							1
	27	25							2
	48								3
	32								4
	22	05							5
									6
									7
	27	69							8
	25	8							9
	129								10
	466								11
	499								12
									13
									14
	17	06							15
	11	59	66	3					16
	161								17
	48								18
	547								19
	275								20
	275	129							21
	97								22
	306								23
									24
									25
									26
	193	111							27
	242	138							28
	113	65							29
	193								30
									31
									32
	596								33
									34
									35
	1787								36
	564								37
	242								38
	982								39
	258								40
	242								41
									42
									43
	628								44
	676								45
	192	54	1106						

To Maria P. Stuen 9-16-97

MARYSVILLE

Duplicate of Taxes Assessed upon Real Property in

No.	OWNER'S NAMES.	No. of Entry.	Original Quantity.	TOWNS.	Feet Front.	ORIGINAL PROPRIETORS.	Number of Acres.		VALUE.	
							Hds.	Dollars.	Hds.	Dollars.
1	Hawley Sarah & Clara	3351	1087			E Dowse	9180	2470		
2	Heuber Henry	3351	1087			Do	1	30		
3	Same	3351	42174			Do	410	100		
4	Henderson R Mo	3354	4066 1873 1/2			Dowse & Austin	4	90		
5	Hazlett Sallie Mo	3354	1087			E Dowse	1687	460		
6	Hendrick Eliza	3354	1087			Do	225	50		
7	Houston Alice Mo	3351	1087			Do	2145	590		
8	Same	3351	1087			Do	3883	1720		
9										
10										
11	Jawors Jeanette	3353	1087			E Dowse	17	10		
12										
13										
14	Kreikbaum J Adam	3351	1087			E Dowse	473	210		
15	Kelley Austin	4066	750 1/2			J Austin	30	150		
16										
17										
18	Lougbrake W He	3351	1087			E Dowse	925	460		
19	Lougbrake Will He	3351	1087			Do	48	1450		
20	Same	3353	1087			Do	7250	2050		
21	Lougbrake John Mo	3351	1087			Do	42	1200		
22	Same	4066	750 1/2			Dowse & Austin	7850	2050		
23	Laird Isaac D	3351	1087			E Dowse	79	150		
24	Lisle John Mo	3353	100			Do	35	1040		
25										
26										
27	McCurdy W D	3354	1087			E Dowse	6150	1700		
28										
29										
30	Moran John A	3351	1087			E Dowse	848	160		
31	Same	3351	1087			Do	475	130		
32	Moran David & Delinda	3351	1087			Do	213	170		
33	Mathews Alice E	3351	1087			Do	6	300		
34										
35										
36	Offhile John	3351	1087			E Dowse	9125	3220		
37	Same	3351	1087			Do	862	240		
38										
39	Parkinson Emma	3354	1087			E Dowse	8	220		
40										
41										
42	Randall Laura E	3351	1087			E Dowse	2587	700		
43	Rodgers Alice E	3351	1087			Do	325	100		
44	Robinson James W	3354	1087			Do	8	300		
45	Same	3354	1087			Do	174	5570		
	Same	3354	1087			Do	32	46590		

Marysville School District Union County, O., for the Year 1897.

State, County, &c. 1897.	Delinquent Land.	Delinquent Ditch.	Delinquent Road.	Special Taxes.				TRANSFERS.
				Dollars.		Cts.		
				Doll.	Cts.	Doll.	Cts.	
3976								1
48								2
161								3
145								4
741								5
81								6
950								7
1964								8
								9
								10
16								11
								12
								13
338								14
742								15
								16
								17
741								18
2334								19
33								20
1932								21
33								22
242								23
1674								24
								25
								26
7738								27
								28
								29
758 148								30
209 119								31
274								32
483								33
								34
								35
5184								36
386								37
								38
354								39
								40
								41
1127								42
161 282								43
483								44
8968								45
42810 549								

MARYSVILLE

Duplicate of Taxes Assessed upon Real Property in

Marysville School District

Union County, O., for the Year 1897.

No.	OWNER'S NAMES.	No. of Entry.	Original Quantity.	TOWNS.	Feet Front.	ORIGINAL PROPRIETORS.	Number of Acres.		VALUE.	State, County, &c. 1897.	Delinquent Land.	Delinquent Ditch.	Delinquent Road.	Special Taxes.		TRANSFERS.
							Hds.	Dollars.						Dolls.	Cts.	
1	Rahl George C	3351	1087			E Dowse	63	1720	2770							1
2	Same	2256	1000			Do	56	70	1230	1980						2
3	Rodebaugh H A	3351	1087			Do	23	30	730	1175						3
4	Robinson Aaron B	3354	1087			Do	10		230	370					To Katharine Bennett 7-22-97	4
5																5
6	Snyder Adam	3354	1087			E Dowse	6	25	240	386						6
7	Stamato C J	3351	1087			Do	2	25	70	113					Life Estate Ellen Heller 7-22-1897	7
8	Smith Sarah J	4066	750 3/4			J Denton	3		80	129						8
9	Scheidan John S	3351	1087			E Dowse	7		200	322						9
10	Smith L Hercules A	4066	750 3/4			J Denton	8	70	310	499						10
11																11
12																12
13	C. A. Alexander State of Ohio	3351	1087			E Dowse	5	450	1460	2350	789	88				13
14	John A Coleman et al	2256	1000			Do	8		30	48	169					14
15	Daniel Miller	3354	1087			Do	4		20	32	122					15
16																16
17																17
18	Turner Valois Lusia	3351	1087			E Dowse	33		980	1578						18
19	Tilton James W	3354	1087			Do	1	38	50	81						19
20	Thompson P J Smith	3353	1087			Do	26	75	720	1159						20
21	Tyrell Edmund A	3353	1087			Do	14	25	560	902						21
22																22
23																23
24	Union Coal & Oil Co	3351	1087			E Dowse	150		2570	4138	4799					24
25																25
26	Vaughn H M	3353	1087			E Dowse	15		410	660						26
27																27
28																28
29	Webb William	3351	421 1/4			E Dowse	12	50	270	435						29
30	Webb Geo M	3354	1087			Do	2		40	64						30
31	Same	3354	1087			Do	97		3260	5248						31
32	Woodburn James	3354	1087			Do	78	50	1780	2866						32
33	Waller Thomas	3354	1087			Do	70	70	2410	3880						33
34	Woodburn J B	3351	1087			Do	7	05	220	354						34
35	Woodburn R L	4066	1837 3/4			Do & Denton	102	75	2560	4122						35
36	Nations Nellie	4066	1837 3/4			Do	50		320	515						36
37																37
38																38
39																39
40	Zwinn J Adam	3353	800			E Dowse	10		250	403						40
41	Zwinn John F	3353	800			Do	11	80	280	451						41
42	Zagel Anna M	3353	800			Do	23	59	570	918						42
43																43
44	McClellan Rylee								15890	25582						44
45	Do Rylee								19490	31379						45
									59050	94961	34005					

Duplicate of Taxes Assessed upon Real Property in

Marysville Lands

Union County, O., for the Year 1897.

No.	OWNER'S NAMES.	No. of Entry.	Original Quantity.	TOWNS.	Feet Front.	ORIGINAL PROPRIETORS.	Number of Acres.		VALUE.	
							Hds.	Dollars.	Hds.	Dollars.
1	Beck W A + Gora	3351	1087		96 66	Keaton	25		270	
2										
3										
4										
5	Crist Henry	3354	1087		73	Fourth	50		550	
6	Cole Myres D	3351	1087		87	Third	55		200	
7	Cole W D + E E	3351	1087		114	Main	50		130	
8	Cole Edward E	3354	1087		66	Fourth	25		580	
9	Cole Dorothy D	3351	1087			Main	35		100	
10	Collidge Mary C	3354	1087			Fourth	20		500	
11	Carterell Joseph W	3354	1087			Fourth	21		420	
12	Same	3354	1087			do	21		120	
13	Coder Amelia	3351	1087	Farm Land		Walnut	560		750	
14	Cratty Sarah J	3351	1087		43	Third	93		450	
15	Same	3351	1087		37 50	do	16		320	
16	Cameron J L	3351 4 2174			66	Fourth	25		500	
17	Church Emma L	3354	1087		66	do	20		680	
18	Cook Mattie C	3354	1087	Farm Land		No Front	125		50	
19	Coleman Barbara	3351 4 2174			322	Londan	175		510	
20	Cherry S A	3351 4 2174			152	do 43-44 No top	70		290	
21	Cherry Frank E	3351	1087	Saw Mill		Londan	150		540	
22	Carnison D F	3351	1087		61 50	Fourth	30		580	
23	Clement Lydia A	3354	1087			Sixth	39		180	
24	Copright H E	3354	1087		50	Fifth	20		540	
25	Copitar Frank B	3354	1087		57x165	Fourth	22		320	
26	Chaubas G B	3354	1087		62	Third	25		330	
27	Coe Amy	3354	1087		250	Lots 5-6-7-8 Strick	163		1010	
28	Same	3354	1087		157	19 Maple Street	25		150	
29	Cody Michael	3351	1087		55	Fourth	24		140	
30	Coleman John			See Same	5 x 0 1/2				10 0	
31										
32										
33	Dalton Elizabeth	3351	1087		517	Ninth	1050		910	
34	Dellinger Anna E	3351	1087		46 60	Westport	1		190	
35	Dellinger Agatha	3351	1087		10 15 9	do	69		520	
36	Dickel Lucetta M	3351	1087		80	Fourth	30		680	
37	Drummet L B + M	3354	1087		66	Fifth	25		580	
38	Drummet L B	3354	1087		78x172	Bottom Lot 5 - 6 St	30		100	
39	Douley John B	3351	1087		66	Fourth	25		300	
40	Dea M H	3354	1087		80x133	Bottom Lot 16 Dukeyss	25		40	
41	Same	3354	1087		82x130	" " 17 "	25		40	
42	Duell Sarah A	3351	1087			Keaton	25		630	
43	Dreman Chas W	3351 4 2174			50	Fourth	20 ^{from 100}		150	
44										
45										

State, County, &c. 1897.		Delinquent Land.		Delinquent Ditch.		Delinquent Road.		Special Taxes.		TRANSFERS.	
Dolls.	Cts.	Dolls.	Cts.	Dolls.	Cts.	Dolls.	Cts.	Dolls.	Cts.	Dolls.	Cts.
705		807									
14	36										
5	22										
3	39										
15	14	867									
2	61										
13	05										
10	96										
3	13										
19	58										
11	75										
15	35										
16	05										
17	75										
18	31										
19	30										
7	57	434									
14	09	807									
15	14										
8	35										
8	60	2316									
26	36										
3	92										
3	65	418									
2	61										
23	75										
4	96										
13	57										
17	75										
15	14										
8	35										
8	60	2316									
26	36										
3	92										
3	65	418									
2	61										

Note: 10% to Harry E. Atkinson 1-4-98

Redeemed to Timothy L. Tolbert - 7-6-98

Note: 13/100 A to Margaret Bennett should have been taken from this tract all for money

! To Clara E. Drumman 6-9-97

14550

379 74 60 98

MARYSVILLE

LOTS

Duplicate of Taxes Assessed upon Real Property in

	OWNER'S NAMES.	No. of Entry.	Original Quantity.	TOWNS.	Feet Front.	ORIGINAL PROPRIETORS.	Number of Acres.		VALUE.	
							Hds.	Dollars.	Hds.	Dollars.
1										
2	Eaton Mc + Mc	3354	1087	79		Fifth	50		540	
3	Same	3354	1087	10x76		Boxin Lot 6-6 th St	01		10	
4	Craus Robert	3351	1087			Keaton	150		390	
5	Cumy Sarah E	3351	42174	4994		London	50		160	
6	Ell Magdalena	3351	1087	66			25		220	
7	Same	3351	1087	10		Cherry	07		20	
8										
9										
10										
11	Freeman W A E	3354	1087	66		Box Lot 17-18 No. 40. St	25		420	
12	David George	3351	1087	76.50			43		240	
13	Fay Geo A	3351	1087			Christiant	16		620	
14	Same	3351	1087	Farm Lands		Do	17		660	
15	Fay George A E	3351	1087	Do		Do	5		750	
16	Fay George E	3351	1087	Do			11	47	340	
17	Freshwater Abraham	3351	1087	45		Fourth	14		180	
18	Fay Mary A	3354	1087	Farm Lands		Maple	22	94	880	
19	Fay D C	3354	1087	66		Fifth	25		520	
20	Fay Mary E	3351	1087	52		Do	20		530	
21	Hanning Elizabeth	3354	1087	62		3 rd Post Street Lot 19	25		220	
22	Jarris Louisa	3351	1087			Fifth + Fourth	46		790	
23	Same	3351	1087	5x167		Fourth	02		10	
24	Ford Frank J	3354	1087	60		Seventh	21		190	
25	Small Ferrill Gilbert E	3354	1087	55x132		Maple + Seventh	17		470	
26	Black Chas H	3354	1087			Maple + Maple	12		70	
27										
28										
29										
30	Gibson Seth W	3351	1087			Fourth	13		180	
31	Goff William	3354	1087			Fifth	25		840	
32	Same	3354	1087			Fourth	25		230	
33	Gibson Eliza	3351	1087			Cherry	65		330	
34	Gibson George	3351	1087	Farm Lands			2	75	280	
35	Gibson Erle	3351	1087	55x27		Cherry	25		290	
36	Glean John	3354	1087	66		Sixth	20		230	
37	Gibson Angelina	3351	1087	112		Delaware	33		530	
38	Small Jacob N	3354	1087	50		Fifth	19		450	
39	Glover John	3354	1087	56.50		Fourth	37		360	
40	Goodwin Albet H	3354	1087	80x169		Boxin Lot 1-5 th St	31		600	
41	Gramman William	3351	1087			Fourth	38		230	
42	Gramman Thos J	3351	1087	60		Do	25		350	
43	Galloway Emma J	3354	1087	65		7th + Ash	25		620	
44	Gibson Court	3354	1087	66		Locust	19		190	
45	Goins Geo W	3351	1087	90		Maple	33		120	
									14310	

Marysville Lands

Union County, O., for the Year 1897.

	State, County, &c. 1897.	Delinquent Land.		Delinquent Ditch.		Delinquent Road.		Special Taxes.		TRANSFERS.
		Dolls.	Cts.	Dolls.	Cts.	Dolls.	Cts.	Dolls.	Cts.	
1										
2										
3										
4									\$310 2 ² / ₁₀₀	To Charles L Craus 9-14-97 (ridge)
5										
6										
7										
8										
9										
10										
11										
12										To John L Huber Jr 3-16-98
13										
14										
15										
16										
17										Advised
18										
19										
20										
21										
22										
23										
24										
25										
26										
27										
28										
29										
30										
31										
32										
33										To John L. M. Gibson 1-18-98
34										
35										
36										
37										
38										
39										To Mary M Sitewath 10-19-97
40										
41										
42										
43										
44										
45										
									373 49 44 42	

Duplicate of Taxes Assessed upon Real Property in

Marysville Lands

Union County, O., for the Year 1897.

No.	OWNER'S NAMES.	No. of Entry.	Original Quantity.	TOWNS.	Feet Front.	ORIGINAL PROPRIETORS.	Number of Acres.	VALUE.		State, County, &c. 1897.	Delinquent Land.	Delinquent Ditch.	Delinquent Road.	Special Taxes.		TRANSFERS.
								Dds.	Dollars.					Dolls.	Cts.	
1																
2																
3																
4	Hawley McLoe McWhorter	3351	1087	Paris Lands		Columbus	30	940						2453		
5	Hawley C A S	3351	1087	Do		Do	11	720						1879		
6	Hawilton Isaac N	3354	1087	27720		Fifth	450	520						1357		
7	Heber Henry	3354	1087	6375		London	41	320						835		
8	Heoper Rachel M	3351	1087	14131		Fifth	275	500						1305		
9	Heover L B	3351	1087			Do	26	530						1383		
10	Heover Emily F	3354	1087	Paris Lands			1	30						78		
11	Heoper Lucy E	3351	1087			Fourth	38	450						1175		
12	Hudson John A	3351	1087			7th + Ash	20	500						1305		
13	Hazlett Gailie M	3354	1087			Fifth	7	470						1227		
14	Same	3354	1087			Do	875	270						705		
15	Same	3354	1087			Do	1980	610						1592		
16	Harrington David M	3354	1087			Fourth	45	30						78		
17	Hudson Frank	3354	1087	606x132		Maple 7th	20	360						940		
18	Hawson Ross E	3351	42174	50		London	25	140						365		To Katie Gussbaum 6-26-97
19	Houston Alice M	3351	1087	Paris Lands		Maine	425	330						861		
20	Same	3351	1087			Do	473	270						705		
21	Same	3351	1087	Paris Lands		Do	460	360						940		
22	Heoper Thos J	3354	1087	66x165		Corkin Lot 3 6th St	25	300						783		
23	Hudson Robt M	3354	1087	66x165		" " 8 " "	20	80						209		
24	Hawilton Chas J	3351	42174	3850		7th	13	350						914		
25	Hood Effie A	3351	1087	7805		4th	33	330						861 1480		Sheriff's Deed to Citizen Home Savings Assoc 12-1-97 to Edw B. Turner
26	Hazen Lucy D	3354	1087	51x132		Pr Corkin Lot 12 Locust	15	280						935		
27	Hester Beving G			See House To O				200						522		
28																
29																
30	Ingram G M	3354	1087	Paris Lands		Green	455	140						365		
31																
32																
33																
34	Johnson Marcella	3351	42174	65		7th	25	580						1514		
35	Jamas Johnson	3351	1087	528		Maple	2	30						78		
36	Same	3351	1087	66		Keaton	50	160						418		
37	Jones Dorothy	3351	1087	3750		Third	12	410						1070 631		
38	Jenkins Andrew	3351	1087	66		Cherry	25	280						730		
39	Johnson Alexander A	3351	1087				2	260						679		
40	Jones Thos W	3354	1087	60		Maple	20	20						52		
41	Jones Cyrus G Anna G	3354	1087	45		7th	13	380						992		
42																
43																
44																
45																

Duplicate of Taxes Assessed upon Real Property in

No.	OWNER'S NAMES.	No. of Entry.	Original Quantity.	TOWNS.	Feet Front.	ORIGINAL PROPRIETORS.	Number of Acres.		VALUE.
							Hds.	Dollars.	
1	Miss Emma	33511087		66 18		Keaton	35	410	
2	Kellogg Emeline	33511087		80		Chie	75	60	
3	Kazartaa Thw He	33511087	Dam Lands			Cherry	2	290	
4	Kollefoth Anna B	33541087		107 50		Landon	1	180	
5	Kennedy Anna	33541087		57		Fifth	26	430	
6	Kennedy Willie C	33511087		193 87		Alley	1	570	
7	Keyro Andrew	335142174		289		Maple	101	70	
8	Kirby Phoebe	33541087		65		7th + 8th	25	530	
9	Kirby Phoebe	335142174		366		Landon	275	300	
10	Kautel Equard	33511087		82 50		Chestnut	28	420	
11	Kuapper Jack C	33541087		76x160			28	200	
12	Knightlinger Nancy D	335142174		50		Maple	22	20	
13	Kennedy J Elias	33541087		66x169		See note 2-5-21	26	720	
14	King Warner A	33511087		350		Landon	150	380	
15	Kirkade Clara A	33511087		50		7th	20	650	
16	Knightlinger Mary L	335142174		132		Maple	50	320	
17									
18									
19									
20	Lawrence Josephine	33541087		100		Maple	16	550	
21	Lawrence M C	33541087		72		5th	67	650	
22	Liggett Celina	33541087		48		4th	12	150	
23	Liggett Rebecca	33541087		103		do	68	480	
24	Loughbrake Daniel	33511087		135 50		3rd	115	50	
25	Loughbrake Levi L et al	33541087	Dam Lands			5th	6120	2430	
26	Loughbrake Levi L	33541087				No Front	50	20	
27	Same	33541087				bedar	35	20	
28	Little Susan	33511087		66		Cherry	25	360	
29	Liggett Nert E + Anna	33511087		110		5th	46	250	
30	Liggett Anna	33511087				Cherry	22	140	
31	Lionhard Mary Jane	33511087				Keaton	50	200	
32	Loughrey S L + Jane B	33511087				Main	31	430	
33	Loughbrake Will He	33541087				Fifth	20	440	
34									
35									
36									
37	McKisick D F Knight	33511087	Dam Lands			Cherry	575	390	
38	McCloud J W	33541087		80		Maple	8	250	
39	Same	33511087				Main	172	560	
40	Same	33511087	Dam Lands				150	180	
41	Same	335142174		240		Maple	83	140	
42	Same	33541087		87		7th	30	790	
43	McAdams Cassie E	33511087		82 54		Alley	44	450	
44	McLeary Henry F	33511087		66		3rd including 2nd lot 23	25	450	
45	McCollum Henry C	33511087		70		Chie	50	250	

Marionville Lands

Union County, O., for the Year 1897.

State, County, &c. 1897.	Delinquent Land.		Delinquent Ditch.		Delinquent Road.		Special Taxes.		TRANSFERS.
	Doll.	Cts.	Doll.	Cts.	Doll.	Cts.	Doll.	Cts.	
1070			613						1
156									2
757									3
1122									4
1122									5
1488			2556						6
183									7
1382									8
783									9
1096									10
522									11
52									12
2010									13
992			568						14
1697									15
835									16
									17
									18
									19
1436									20
1696									21
392									22
1253									23
131									24
6342			7266						25
52			60						26
52			60						27
940			539						28
653									29
365									30
522									31
1122									32
1148									33
									34
									35
									36
1018									37
652									38
1462									39
470									40
365									41
2062									42
1175			674						43
1175			674						44
653									45

50 ft N. Side to Edward Davis 8-1-98 + same to Mary L Knightlinger 16-2-98

splitting 408

To F M Bright 6-15-97 2th. + To Annie M Perfect 3-22-98

To Little Road - 7-1-98.

Und. 1/2 To Rachel E McKisick 11-27-97

To Nora E McCloud 11-26-97

To Nora E McCloud 11-26-97

To Nora E McCloud 11-26-97 To Lisetta Schlegel 12-07-97

To Nora E McCloud 11-26-97 To Anna M Wood 7-1-98

To Harrison McVay 6-7-97

To Mrs S Smith + same by Adam Bird To Ct. Home + Savings Co 11-1-97

40403 13010

408

Duplicate of Taxes Assessed upon Real Property in

Marysville Lands

Union County, O., for the Year 1897.

No.	OWNER'S NAMES.	No. of Entry.	Original Quantity.	TOWNS.	Feet Front.	ORIGINAL PROPRIETORS.	Number of Acres.	VALUE.		State County, &c. 1897.	Delinquent Land.	Delinquent Ditch.	Delinquent Road.	Special Taxes.				TRANSFERS.	
								Dols.	Cts.					Dols.	Cts.	Dols.	Cts.		Dols.
1																			
2																			
3																			
4	Moore David & Blinda	3351	1087	200		Main	212	500		1305									
5	Moore Charity	3351	42174	97		4th	37	610		1592									
6	Same	3354	1087	50		do	20	350		914									
7	Same	3351	42174	50		3rd	20	450		1175									
8	Same	3351	42174	88		do	35	510		1330									
9	Hills Eliza	3354	1087	66		5th	20	300		783									
10	Marsh Samuel	3354	1087			ledar	187	70		183									
11	Same	3351	1087	135		4th	50	1050		2740									
12	Same	3354	1087	Parish Lands			82	30		78									
13	Murray A S	3354	1087	95		6th	615	220		574 658									
14	Murray Melv V	3351	42174	112		Maple	50	50		131									
15	Handwritten note: See Dep. 1882 J. Mann	Moore Joseph	3351	1087		Chestnut	887	740		1930									all (9) To Philip Burns 10-2-97
16		Moder John A	3351	1087		Cherry	433	500		1305 748									
17		Same	3351	1087		do	295	100		261 150									
18		March Elizabeth C	3354	1087	132	5th	56	680		1775									
19		Mulford David	3351	1087	80	3rd	32	630		1644 7875									To George Smith 9-24-97 Sheriff's Deed
20		Murray Blinda	3351	1087	82	Delaware	25	530		1383									
21		Mitchell Harriett	3351	42174		Landon	8	310		809									
22		Mitchell Isabella	3354	1087	330	Cherry	447	320		735									
23		Mullan Madelon	3354	1087	50	Maple	19	450		1175									
24		Marks A & C Lige	3354	1087	66 50	Sturford	45	320		835									
25		Mosgridge A S	3354	1087	85	5th	67	1050		2740									To Sallie M. Hoyle 2-23-98
26		Marysville Light & W Co	3351	1087		Main	250	17290		45176									
27		Mathews John	3351	1087	57 75	Landon	34	380		992									
28		Mills Elsie E	3354	1087	83 13	5th	34	280		730 418									
29		Melching Geo Wm	3351	42174	106	Sycamore	40	30		78									
30		March J B & W Longbrake	3351	1087	60 x 120 (Cemetery)	4th & Marks	16	250		653									
31		Michaels H P	3351	1087	60 x 167	5th	23	350		914 524									370 sprinkling
32		Mosgridge Agnes M	3354	1087	65 x 10	Chestnut 7-6th St	01	10		26									To Sallie M. Hoyle 2-23-98
33		Merron Estella	3351	1087	60 x 296	4th	35	250		653 823									
34		Mills Sarah Ellen	3351	42174		Sturford	22	250		653									
35		Mills Charles F	3351	42174		do	39	290		757									
36		Murray H W (Pay)	3351	1087	66	Delaware	20	360		940									Returned to Rebecca Lamm 11-17-97 & by him to Abraham J. Maden 11-20-97
37		Merritt Maria	3351	1087	66	Sycamore	16	10		26 31									
38																			
39																			
40																			
41		Nicely Maggie	3354	1087	50 x 133	Chestnut 15 Locust St	25	60		157									To L. E. Randall 1-25-98
42		Neal Margaret	3351	1087		Main	25	380		992									
43		Newborn Harriett	3351	1087		do	60	570		1488									
44		Neal Driscoll Joseph	3351	1087		Kenton	25	570		1488									
45																			

31100

31170 6177

370

Handwritten note: See Dep. 1882 J. Mann

all (9) To Philip Burns 10-2-97

To George Smith 9-24-97 Sheriff's Deed

To Sallie M. Hoyle 2-23-98

To Sallie M. Hoyle 2-23-98

Returned to Rebecca Lamm 11-17-97 & by him to Abraham J. Maden 11-20-97

To L. E. Randall 1-25-98

Handwritten note: See Dep. 1882 J. Mann

Duplicate of Taxes Assessed upon Real Property in

Marysville Lands

Union County, O., for the Year 1897.

No.	OWNER'S NAMES.	No. of Entry.	Original Quantity.	TOWNS.	Feet Front.	ORIGINAL PROPRIETORS.	Number of Acres.	VALUE.		State, County, &c. 1897.	Delinquent Land.	Delinquent Ditch.	Delinquent Road.	Special Taxes.		TRANSFERS.
								Hds.	Dollars.					Dolls.	Cts.	
1																
2																
3	Otte Catharine	33541087		120		Fourth	25	690		18 01						To Walter M. Otte 6-5-97
4	Opphile Henry	33511087		66		Blawie	20	400		10 44						
5																
6																
7																
8	Perfect C. Dr. Louis	33511087		225 50		Ham Mill Main St	62	4420		115 36						
9	Perfect Burton E	33541087		65		3rd St Lot 16 Stevens road	20	620		16 18						
10	Porter John L	33541087		135		3rd	50	880		22 97						
11	Same	33541087		70		Do	25	460		12						
12	Same	335142174		70		Do	25	500		13 05						
13	Same	335142174		104		Maple	46	50		13 1						
14	Porter Edward W	33541087		6x132		W. B. B. Lot 10 Hunt	02	10		26						
15	Same	33541087		7x132		East Lot 11 "	22	50		13 1						
16	Same	33541087		7x132		" " 12 "	17	20		52						
17	Partridge Maria	33541087				7th	8 31	460		12						
18	Same	33541087				8th	35	30		78						
19	Same	33541087				Callins	078	10		26						
20	Same	335142174		24x165		7th	95	1760		45 94						
21	Pice Barbara	33511087		45		Do	20	510		13 31						
22	Pice E. L.	33541087				Madford	89	230		6						
23																
24																
25																
26	Robt. Wm. Mc	33541087		52		4th	25	240		6 26						
27	Robinson J. W.	33541087		Farm Land		Callins	35	1620		42 28						
28	Same	33541087		160		Maple	125	70		18 3						
29	Robinson J. R. L. Woodburn	33511087		269		Clinton - Lumburg	596	580		15 14						
30	Robinson E. B. C.	33541087		Farm Land		Callins	257	60		15 7						
31	Same	33541087		Do		8th	36	40		10 4						
32	Robinson Rebecca J.	33541087		165		Callins	75	1040		27 14						
33	Reynolds Elsie L.	33541087		66		5th	25	340		14 09						
34	Rodgers Alice C.	33511087		Farm Land		Columbus - Hunter	260	720		18 79	32 29					
35	Rodgers Eli D.	33511087		Do		Do	90	110		28 7	49 4					
36	Reagle Jacob L.	33511087		50		7th	17	430		11 22						
37	Roff Sarah Joe	33541087		49 78		5th	18	80		2 09						
38	Same	33541087					04	10		26						
39	Randall Laura E.	33511087		84 48		Main	125	260		6 79						
40	Robinson A. B.	33541087				4th	21	160		4 18						
41	Same	33511087		50		Do	40	280		7 31						
42	Same	33541087		Farm Land		Callins	5	280		7 31						To Catharine Bennett 1-22-97
43	Ruelle Victoria	33541087		66		5th	25	500		13 05						
44	Rodabaugh H. A.	33511087		Farm Land		Main	540	550		14 36						
45	Rothbarn Mary C.	33511087		66x180		Do	27	250		6 53						
								18 920		49 381	37 93					

Duplicate of Taxes Assessed upon Real Property in

No.	OWNER'S NAMES.	No. of Entry.	Original Quantity.	TOWNS.	Feet Front.	ORIGINAL PROPRIETORS.	Number of Acres.		VALUE.	
							Hds.	Dollars.	Hds.	Dollars.
1	Randall Margaret	33541087	55x132			Maple		17	20	
2	Randall Edward	33541087	55x132			do		17	20	
3	Robinson Loreta	335747174	50x252			#08543-44 ch		30	150	
4										
5										
6										
7	Shearer John H	335147174	Farm land			Wolford		550	260	
8	Smith Joseph H	33541087	66			5ch		25	360	
9	Smith William	33541087	115			do		50	340	
10	Smith Mary L	33541087	231			London		75	560	
11	Smith New S	33511087	89			Vine		1	70	
12	Stamps Sarah J	335147174	215 82			London		2	670	
13	Sayer F J	33541087				Wolford & Maple		76	50	
14	Sayer	33541087				do		61	70	
15	Spahr Geo & John	33511087	66			4ch		25	230	
16	Schlagel Christian	33511087	66			Chickent		25	320	
17	Schlagel Liesth	33511087				4ch		225	90	
18	Sauer	33511087	Farm Land					33	10	
19	Stevens Benjamin	33511087	60			4ch		40	220	
20	Schidner Geo Jr	335147174	Farm Land			London		1290	590	
21	Stetter Patrick	33511087	66			4ch		40	240	
22	Staley Mary	33541087	Farm Land			Grove		5	200	
23	Sayer	33541087	do					65	20	
24	Staley Isaac	33541087	do			Grove		25	120	
25	Staley Arthur & Albion	33541087	56			do		25	10	
26	Shaner Hester M	33541087	63 50			5th		25	580	
27	Shankley Rebecca J	33541087	66			do		23	230	
28	Seibhard John Jr	33541087	766 64			do		433	2130	
29	Spodgrass Lovina	33511087	42			3rd		25	350	
30	Spink John H	33541087	85 50			5th		27	720	
31	Spurr Wm	33541087	60			4th		38	160	
32	Seibhard John L	33541087	Farm Land			No Trout		230	120	
33	Schmidt Mary L	335147174				Wolford		39	40	
34	Scott Charlotte	33541087	72 x 132			Robin 29 Acres 24		29	140	
35	Scott Frank C	33511087				Main		20	280	
36	Scott Harriett G	33541087	Farm Land					5	190	
37	Scott O M	33541087	do			Grove		5	180	
38	Saygreen Louis	33511087	60x296			Fourth		35	50	
39	Shick John	33541087	Triangular Lot N Side 4th						10	
40	Sayer Sarah E	33541087	Farm Land			Rolling		5	200	
41	Shick Elizabeth	33541087	219			5th		655	570	
42										
43										
44										
45										

10900

Wayville Lands

Union County, O., for the Year 1897.

State, County, &c. 1897.	Delinquent Land.		Delinquent Ditch.		Delinquent Road.		Special Taxes.				TRANSFERS.	
	Dolls.	Cts.	Dolls.	Cts.	Dolls.	Cts.	Dolls.	Cts.	Dolls.	Cts.		
	914	31										1
	52	31										2
	392											3
												4
												5
												6
	679											7
	940											8
	887											9
	1462											10
	183											11
	1749											12
	130											13
	183											14
	6											15
	835											16
	735											17
	26											18
	574											19
	1540											20
	676											21
	522											22
	52											23
	313											24
	26	15										25
	1514											26
	6											27
	5860											28
	914											29
	1879	2153										30
	418											31
	313											32
	104											33
	365											34
	730											35
	496											36
	470											37
	130											38
	26	31										39
	522											40
	1488											41
												42
												43
												44
												45

28449 2261

To Wolkearn 9-13-97-26.

By deiv Brad to R. Hays + King L. 11-5-97
30- By Will to Edna + Frank Hamate 7-27-97 - 2nd 270
1700 " " L. Sarah Louisa Stimpf 7-27-97 2nd 270

To Miranda + Madha S Eaton 7-29-97

To Jacob Sealey 4-11-98
Redeemed To Citizen Home Savings Co 7-8-98

To Citizen Home Savings Co 7-8-98

To Eva M Savage 12-17-97

Duplicate of Taxes Assessed upon Real Property in

No.	OWNER'S NAMES.	No. of Entry.	Original Quantity.	TOWNS.	Feet Front.	ORIGINAL PROPRIETORS.	Number of Acres.		VALUE.	
							Hds.	Dollars.	Dollars.	Cts.
1	John Rauch			State of Ohio		Cherry	25		50	
2	Fr E Maxwell				64	5th	13		80	
3	Do				63	do	17		300	
4	M P Thompson				56		35		70	
5	A B Robinson				60x181	No Front	25		20	
6	Do						59		30	
7	E G Piper				53x167	4th	20		90	
8	Arthur McAnisic				107x25	6th 156 3/4	38		30	
9	Janette Jank					Kenton	2		200	
10	Huggie Nicely				66	6th	25		150	
11	Do					6th 118 Oakley	31		40	
12										
13										
14										
15	Taylor F M			Farm Lands		Maple	781		740	
16	Taylor Alice M					No Front	740		10	
17	Raymond A H + Jane				74	5th	25		400	
18	Suran Land			Farm Lands		Blawan Station	275		820	
19	Suran E B				55	5th	20		550	
20	Same				35	4th	13		70	
21	Suran E B + M C				47	do	17		110	
22	Thompson Ellen P				71	3rd	177		610	
23	Pittor James W				80	Main	33		40	
24	Same			Farm Lands		Kenton	650		380	
25	Same					No Front	18		10	
26	Same				85x169	1st Main 24 1/2 - 6th	33		160	
27	The Davis Chair Co				94x198	Main	50		1200	
28	The Robinson Sewer Co				145	Chestnut	1		90	
29	Taylor John R				5550	3rd	18		80	
30	Same				12850	Alley	57		260	
31	Soldier Ohio Central RR Co					Main	65		120	
32	The Standard Oil Co						125		1000	
33	Thompson Fiddling A					Main	28		30	
34										
35										
36										
37	Urbary Howard				55	7th	20		460	
38	Urbary Minta J				36	4th	12		300	
39	Laughlin Henry M				66	5th	25		400	
40										
41										
42										
43	Maguire Leonard				1652	9th	22		30	
44	Wiley Anna B				100	5th	38		830	
45	Waller Thomas			Farm Lands		Mciford	11		730	

Marysville Lands

Union County, O., for the Year 1897.

No.	State, County, &c. 1897.	Delinquent Land.		Delinquent Ditch.		Delinquent Road.		Special Taxes.				TRANSFERS.	
		Doll.	Cts.	Doll.	Cts.	Doll.	Cts.	Doll.	Cts.	Doll.	Cts.		
		Doll.	Cts.	Doll.	Cts.	Doll.	Cts.	Doll.	Cts.	Doll.	Cts.		
1		131		1091									1
2		209		1470									2
3		783		1794				Street	3/10				3
4		183		1103									4
5		52		180									5
6		78		267									6
7		235		538									7
8		78											8
9		522											9
10		392		1119									10
11		104		299									11
12													12
13													13
14													14
15		1931											15
16		209											16
17		1044											17
18		2140											18
19		1436											19
20		183											20
21		287											21
22		1592											22
23		104											23
24		992											24
25		26											25
26		418											26
27		3132											27
28		735											28
29		209											29
30		679											30
31		313											31
32		2610											32
33		78											33
34													34
35													35
36													36
37		1201											37
38		783											38
39		1044											39
40													40
41													41
42													42
43		78											43
44		2166											44
45		1905											45

Addressed to East 1/2 (road) to Ohio Run 6-2-97 - 1/2 to East Branch - 5-20-97

To E. C. Randall & L. E. Wharton - 8-98

Returned

Same to David W. Stork (10-5) to Nora E. M. Cloud 1-1-98

To Arlo W. Fretton & same to The Champion Realty Company 12-29-97

1894

1895

10560 21562 7662

Duplicate of Taxes Assessed upon Real Property in

No.	OWNERS' NAMES.	Number of In-Lot.	Number of Out-Lot.	What Part.	DESCRIPTION.				VALUE.		
					Street.	Feet.	Street.	Feet.	Hds.	Dollars.	
						Hds.		Hds.			
1	Armstrong Joel	27		Mid	Main	19	50	132	710		
2	Arnold Laura	119		W ²	Walnut	82	50	66	380		
3	Anderson Martha A	156		E ²	5th	66		alley	165	640	
4	Anderson Nellie A	305		all	8th	65		ash	127	50	620
5	Alvander Elvissa	77		all	6th	72	50	Grant	132	1150	
6	Adams Isaac	226		all	Lycamore	66	71		156	75	160
7	Arthur Charles	308		W ²	5th	33			166	75	420
8	Same	309		Pl		33			35		70
9	Arthur F J	39		N	Main	20			132		2330
10	Same	34		S	do	20			132		1540
11	Same	343		all	1th	65			166	75	410
12	Same	272		all	Walnut	66		Nitch	132		40
13	Same	273		all	do	66			132		40
14	Same	274		all	do	66			132		40
15	Same	275		all	do	66			132		40
16	Assman John C	57		W	5th	18		alley	124	1900	4960
17	Same	70		N	Main	46	50		132	1620	4228
18	Algren Charles J	156		W ²	5th	66		Oak	165	560	1462
19	Same	267		all	Plum	66		10th	132	120	313
20	Andrews Hannah	145		Mid	Walnut	48	50		99	260	679
21	Alverson Mary E	5		N ²	6th	50			140	620	1618
22	Armstrong Sarah M	524		Pl	Ash	44			120	50	200
23	Azure Mrs H	375		Pl	4th	52			140	320	835
24	Azure John & Catherine M	225		all	Walnut	66			225	50	530
25	Ayers D W	89		Pl	Grant	44	50		132	710	1853 2174
26	Ayer Mrs C	191		N ²	Oak	41	25		132	330	862
27	Aisworth Mercy	304		W	5th	54		Union	165	12	400
28											
29											
30											
31	Amcroft Jane	28		E	5th	50		Union	165	350	914
32	Brown Sarah A	356		all	9th	65		Elm	166	75	530
33	Crane John	50		Pl	5th	73			111	2500	6526
34	Same	318		N ²	Walnut	37			132	30	78
35	Bellus Leonard E	93		E	Main	82	50	7th	66	530	1383
36	Same	215		Pl	do	56			132	830	2166
37	Same	345		all	8th	65		Ash	166	75	490
38	Barlow Mrs J	222		all	3rd	66			165	150	392
39	Baldwin Mary	71		E ²	6th	66		alley	165	550	1436
40	Blies M E et al	391		all	Maple	62	50	4th	132	300	783 449
41	Buston Keiswa J et al	26		all	Plum	82	50	4th	132	470	1227
42	Burant Francis	204		N	Walnut	72	50		132	620	1618
43	Bellus Rhoda	21		S	Main	30	50		132	580	1514 1602
44	Bellus H & J	31		W ²	5th	40			165	350	914
45	Bellus Mrs (Tax)	61		S	do	16	50		165	35	91

Union County, O., for the Year 1897.

State, County, &c. for 1897.	Delinquent Land.	Delinquent Ditch.	Delinquent Road.	Special Taxes.	TRANSFERS.				
					Dollars.	Cts.	Dollars.	Cts.	
					Dollars.	Cts.	Dollars.	Cts.	
1853									1
992									2
1670									3
1618									4
3002 1720									5
418									6
1096									7
52									8
6082									9
4019									10
1070									11
104									12
104									13
104									14
104									15
4960									16
4228									17
1462									18
313									19
679									20
1618									21
522									22
835									23
1383									24
1853 2174									25
862									26
1044									27
									28
									29
									30
									31
									32
									33
									34
									35
									36
									37
									38
									39
									40
									41
									42
									43
									44
									45

To Mrs Louisa 6-20-98

To Joseph Mace 10-2-97

To Mrs M E Blies same to Margaret Scott 7-5-98
To Robt M Anderson 8-11-97

To A B Robinson 10-11-97

No change

22225 63751 6895

Duplicate of Taxes Assessed upon Real Property in

No.	OWNERS' NAMES.	Number of In-Lot.	Number of Out-Lot.	What Part.	DESCRIPTION.				VALUE.
					Street.	Feet.	Street.	Feet.	
						Hds.		Hds.	
1	Braun Mary A		26	E ^r	5th	63		132	400
2	Same	123		S ^r	Oak	38 75		132	360
3	Beck Caroline		28	Pl	5th	55		198	540
4	Same		28	Pl	5th	66		165	360
5	Braun Charles	259		all	4th	65		166 75	490
6	Same	40		S	Main	19 50		132	2050
7	Barron's Fanny M	308		E ^r	5th	33		165 12	250
8	Same	309		S		31		33	10
9	Buffington Bessie J	76		NW	6th	19	alley	40	300
10	Same		12	E	8th	119	front	24	720
11	Bostwick Fred J	336		all	8th	65	back	12 75	570
12	Butz Solomon	32		S ^r	front	42		132	670
13	Same	36		Pl	Plum	40		132	230
14	Becker Walter B	419		all	5th	66		149	580
15	Same	429		all	6th	66		158 75	480
16	Becker Walter	428		all	Dr	66		158 75	70
17	Becker Walter & Wife	118		E ^r	5th	66	Oak	165	700
18	Bunger J J	188		E ^r	7th	66		165	540
19	Burger J L	218 219		Pl	5th	66	alley	330	750
20	Blut Lewis F	165	139	all 169	5th	65 75	back	175	880
21	Bodrick John M	169	41	Pl	5th	65 75	back	175	570
22	Same		43	S	Ash	45 50		203 75	570
23	Banks Janet	440		all	5th	66		165	560
24	Brian Amelia	441		all	Do	66	leheny	134	290
25	Bidwell Alvin	84		S ^r	Plum	41 25		132	330
26	Belt Rosa A	305		all	4th	66	vine	170	440
27	Bank of Wayssville	58		Pl	Main	20		75	400
28	Bumshier Adam		30	E ^r	5th	49 50		181 50	3280
29	Baird Joseph M	33		Mid	Main	20		132	400
30	Brown Joshua		38	NW	4th	102		102	2400
31	Brown Sarah M		37	all	alley	49 50		99	240
32	Braun Mrs. Amelia		14	N ^r	front	55 11		132	70
33	Braun Thos M		13	N	Do	38		132	630
34	Same	640	20	N	Do	38		132	780
35	Baunett Chas A	641		Pl	5th	54 66	Side Lane	176	30
36	Barack John R	19		Pl	4th	45		93 50	78
37	Bates Benjamin C	43		Pl	Ash	48	alley	137	570
38	Same	636		all	4th	68		72	230
39	Bates Emma A	637		all	Do	68		53	10
40	Batholomai Margaret	452		S ^r	Maple	30		164	10
41	Batholomai Tobias	146		S ^r	Walnut	41 25	4th	132	240
42	Braun Edgar J	4		N ^r	Do	41 25	Dr	132	170
43	Bishop Adie	146		Pl	Main	82 50	3rd	132	490
44	Burris Philip	9		all	5th	66		158 73	620
45	Broch Andrew	414		E	6th	44		150 12	540

Wayssville Let

Union County, O., for the Year 1897.

State, County, &c. for 1897.	Delinquent Land.		Delinquent Ditch.		Delinquent Road.		Special Taxes.		TRANSFERS.
	Dolls.	Cts.	Dolls.	Cts.	Dolls.	Cts.	Dolls.	Cts.	
	10 44								
9 40									2
14 09									3
9 40									4
12 79									5
53 50									6
6 53									7
26									8
7 83									9
18 79									10
14 88									11
17 49									12
6									13
15 14									14
12 53									15
18 3									16
18 27									17
14 09									18
19 58									19
25 32									20
14 88									21
14 62									22
7 57									23
8 61									24
11 48									25
10 44									26
85 60									27
10 44									28
62 64									29
62 6									30
18 3									31
16 44									32
20 36									33
78									34
14 88									35
6									36
26									37
26									38
62 6									39
4 44									40
12 79									41
16 18 18 54									42
14 09 8 07									43
53 50									44
7 31									45

To Olive L. Berger. 2-11-98.

To John W. Fineston 5-22-97

408 1/2

696 08 26 61

405

Duplicate of Taxes Assessed upon Real Property in

No.	OWNERS' NAMES.	Number of In-Lot.	Number of Out-Lot.	What Part.	DESCRIPTION.				VALUE.
					Street.	Feet.	Street.	Feet.	
						Hds.		Hds.	
1	Blumenschein John Guss			N Cherry	13	Calumet	159	20	
2	Same	448		E Calumet	136	By	21651	410	
3	Bonnette Saml W & Mary		8	N 3rd	4750		165	440	
4	Braun Nancy J		20	Mid Court	27		132	340	
5	Browswitz Elizabeth	675		all Orchard	50		146	20	
6	Same	676		all do	50		146	20	
7	Same	677		all do	61	alley	146	320	
8	Burris Philip	120		St Walnut	10		41	50	
9	Braun John	113		W 5th	32		165	1640	
10	Bigelow Alice A	642		all 4th	60	Law Lane	160	10	
11	Same	643		all do	60	do	166	10	
12	Burris Clinton & Barbara	269		all Plum	66		132	120	
13	Burkpile Malinda R	5		E 3rd	20	alley	7850	240	
14	Burwick Melissa	223		E do	46		127	110	
15									
16									
17									
18	Calloway Robert	241		N Lycaurus	5046		15675	140	
19	Cantwell Sarah E	27		N Main	22	4th	132	770	
20	Cantwell W L	412		all 5th	66	Line	158	580	
21	Cantwell Sarah	200		St Walnut	6175		132	820	
22	Cantwell Nancy A	194		W 8th	66	alley	113	590	
23	Cantwell Olive	139		S 2 Oak	4125		132	450	
24	Same	142		all do	3850		132	320	
25	Cole Dorothy B	14		all Plum	8250		132	180	
26	Same	15		all Main	8250		132	1320	
27	Cole Delle B	23		all 4th	132	Plum	8250	510	
28	Same	22		all Main	8250	4th	139	1810	
29	Cole W H	242		St Maple	66		176	1420	
30	Courad Eli	334		all 8th	65		12750	570	
31	Courad Daisy L	361		all 9th	65	Oak	11675	400	
32	Courad L E	19	20	St Main	119		6750	990	
33	Cannon John P	154		E 5th	66	alley	24750	1000	
34	Cross Hattie Phoebe	159		S Main	4516	6th	132	1830	
35	Cross Rose L	69		N do	4150		132	2500	
36	Cherry Samuel A	69		N 6th	52	ch	140	530	
37	Same	5744		St			5750	50	
38	Cherry Frank E	20		St Landon	1650	alley	205	60	
39	Court Edward	94		all Main	8250	7th	132	810	
40	Court Geo W	17+18		St do	8050	do	50	390	
41	Chalman Martha E	15		all Court	8250		132	680	
42	Same	16		S do	42		132	230	
43	Ciposman G S	295		all 4th	61	Maple	166	2060	
44	Clement Lydia A	53		Mid 5th	18		8350	1980	
45	Same	50		do do	37		111	2550	
		51							

29400

Haysville Lot

Union County, O., for the Year 1897.

No.	State, County, &c. for 1897.	Delinquent Land.	Delinquent Ditch.	Delinquent Road.	Special Taxes.	TRANSFERS.					
						Dolls.	Cts.	Dolls.	Cts.		
						Dolls.	Cts.	Dolls.	Cts.		
1										J. By Will To Anna Mary Blumenschein 7-12-75	1
2										J. By Will To Anna Mary Blumenschein 7-12-75	2
3											3
4											4
5											5
6											6
7											7
8											8
9											9
10											10
11											11
12											12
13											13
14											14
15											15
16											16
17											17
18											18
19											19
20											20
21											21
22											22
23											23
24											24
25											25
26											26
27											27
28											28
29											29
30											30
31											31
32											32
33											33
34											34
35											35
36											36
37											37
38											38
39											39
40											40
41											41
42											42
43											43
44											44
45											45

To Margaret Connor 10-6-97

76734 1857

Duplicate of Taxes Assessed upon Real Property in

No.	OWNERS' NAMES.	Number of In-Lot.	Number of Out-Lot.	What Part.	DESCRIPTION.				VALUE.
					Street.	Feet.	Street.	Feet.	
						Hds.		Hds.	
1	Effie Lydia A	199	42	all	6th	91		415	740
2	Eden John	200		Pt	Walnut	78		132	980
3	Quincy Henry E		30	W	5th	51		182	480
4	Cammarup Jesse L	346		all	8th	65	Asch	166.75	920
5	Same	53		W	5th	20	locust	82.50	2220
6	Church Catholic	196		all	Oak	82.50		132	580
7	Church M E	206		all	Plum	82.50	7th	132	790
8	Church Congregational	65		Pt	locust	60		66	1510
9	Edging Susan	150		all	Oak	82.50		132	510
10	Curry W L	285		all	5th	66	Cottage	166.50	1230
11	Cooper Joseph		28	SE	6th	57.75	Vine	165	220
12	Cassill Aguzilla	214		N	Main	73	7th	132	960
13	Same	397		all	Maple	63.75	8th	132	350
14	Same	398		all	Do	63.75		132	230
15	Chandler William	154	52	Pt	Chestnut	48		129	120
16	Coleman J L	159		W ²	5th	66	Walnut	165	480
17	Same	151		W ²	Walnut	82.50		66	220
18	Cavis W A	385		all	Maple	36.50		132	
19	Same	386		all	Do	46		132	450
20	Same	387		S	Do	5		132	
21	C C C + St L Ry Co		46	Pt	8th	140	Plum	334	510
22	Same		47	Pt	Do	173		300	360
23	Same		48	Pt	8th + 9th	173		300	290
24	Same		49	Pt	9th	140	Oak	300	290
25	Same		50	Pt	Do	140		300	360
26	Same		51	Pt	Do	148		150	220
27	Same	184		all	Chestnut	84		132	70
28	Church Samuel L	338		W	8th	38		127.50	370
29	Church Brew Hold	39		N	Main	20		132	2530
30	Same	35		W ²	alley	82.50		66	190
31	Cattwell John D	212		all	Plum	82.50		132	580
32	Coleman Margaret		28	S	6th	57.75		150.50	510
33	Cassill Clarissa J	39		S	Main	43.50		132	6810
34	Council Arthur W	438		all	6th	66		150.12	470
35	Same	439		all	Do	66		150.12	120
36	Countright Albert	53		W ²	5th	18		82.50	1980
37	Codal Adelia	555		all	Cecilia	66	Linden	165	20
38	Coleman Mary C		29	SW	5th	62		167	480
39	Eden Jacob	131		N ²	Oak	41.25	6th	132	210
40	Eden Elizabeth	390		all	Maple	62.50		132	360
41	Edy Michael		45	W ²	8th	66	alley	330	720
42	Cole W D		8	S	4th	70		165	510
43	Same	687		all	Do	66	Main	132	50
44	Same	688		all	Do	66		132	40
45	Same	689		all	Do	66		132	30

31070

Marysville Lots

Union County, O., for the Year 1897.

State, County, &c., for 1897.	Delinquent Land.		Delinquent Ditch.		Delinquent Road.		Special Taxes.				TRANSFERS.
	Dolls.	Cts.	Dolls.	Cts.	Dolls.	Cts.	Dolls.	Cts.	Dolls.	Cts.	
	1931										
2558											2
1253											3
2401											4
5794											5
1514											6
2062											7
3942											8
1331	762										9
3210											10
574											11
2506											12
914											13
6											14
313											15
1253											16
574											17
1175											18
1331											19
940											20
757											21
757											22
940											23
574											24
183											25
966											26
6603											27
496											28
1514											29
1331											30
1774											31
1227	703										32
313	180										33
5168											34
52											35
1253	717										36
548											37
940											38
1879											39
1331											40
131											41
104											42
78											43
											44
											45

Special 15 ft x 66 ft N side to Leonidas Turner 7-9-97

383 ft x 110 ft To Charles C Geisler 10-15-97

To Wm L & Fannie D James 4-2-98

31070

383

Duplicate of Taxes Assessed upon Real Property in

Wayville Lot

Union County, O., for the Year 1897.

	OWNERS' NAMES.	Number of In-Lot.	Number of Out-Lot.	What Part.	DESCRIPTION.				VALUE. Dollars.
					Street.	Feet.	Street.	Feet.	
1	Arbuckle D	690		all	Case	66	132	20	
2	Same	691		all	do	66	132	20	
3	Same	692		all	do	66	132	20	
4	Same	693		all	do	66	132	20	
5	Same	694		all	do	66	132	20	
6	Same	695		all	do	66	132	20	
7	Same	696		all	do	66	132	20	
8	Same	697		all	do	66	132	20	
9	Citizen's Home Savings Co	351		N	8th	50	alley	340	
10	Eastman Rose C	32		N ^W	corner	39.75	132	730	
11									
12									
13									
14	Daugherty Benjamin	584		all	Grove	57.50	190	10	
15	Same	585		all	do	57.50	190	10	
16	Same	586		all	do	57.50	190	10	
17	Same	587		all	do	57.50	190	10	
18	Same	588		all	do	57.50	190	10	
19	Same	592		all	Wellins	66	165	20	
20	Same	593		all	do	66	165	20	
21	Same	594		all	do	66	Grove	290	
22	Devine Mary	71		E ^{SE}	Plum	82.50	6th	530	
23	Donohue Joseph H	140		N ^W	Cat	92	66	510	
24	Dorman Christopher H	437		all	6th	66	alloy	320	
25	Davis Charles J			N ^E	do	110	alloy	2260	
26	Dorman F & L W	486		all	Wellins	50.75	221	240	
27	Drif Bangorcha B	240		N	Lycamore	29	156.75		
28	Same	241		S	do	19	156.75	290	
29	Davies J H	408		1/2	Wellins	42.50	136	560	
30	Doty Eliza J	8		1/2	corner	41.25	132	780	
31	Davies John	189		N ^W	7th	33	alloy	250	
32	Dullison & Pope	613		all	4th	55	165.75	10	
33	Dillon Jessie B	394		N ^W	Maple	35	132	380	
34	Same	395		S ³	do	28.33	132	50	
35									
36									
37									
38	Elliott Lou	61	28	N	5th	44	198	330	
39	Ell Abbie	72		N ^W	Plum	76	66	270	
40	Ell George	433		all	6th	66	158.53	330	
41	Same	434		all	do	60	158.53	90	
42	Eickemeyer Henry	134		N ^W	Cat	41.75	132	370	
43	Same	131		1/2	do	41.25	132	170	
44	Evangelical Lutheran Church	127		E	6th	40	alloy	360	
45	Same	127		S	Walnut	79.50	97	590	

State, County, &c., for 1897.	Delinquent Land.	Delinquent Ditch.	Delinquent Road.	Special Taxes.	TRANSFERS.				
						Dolls.	Cts.	Dolls.	Cts.
52					1				
52					2				
52					3				
52					4				
52					5				
52					6				
52					7				
52					8				
887					9				
2166					10				
					11				
					12				
					13				
					14				
26					15				
26					16				
26					17				
26					18				
52					19				
52					20				
757					21				
2166					22				
1331					23				
835					24				
5898					25				
626					26				
757					27				
1462					28				
2036					29				
653	748				30				
26					31				
992					32				
131					33				
					34				
					35				
					36				
					37				
862					38				
705					39				
862					40				
235					41				
966					42				
444					43				
940					44				
1540					45				
279.7	748								

To Augie L Fleck 4-27-98

To Thomas L Danforth 6-5-97 + same to George E Whitely 10-12-97

To Emma F Eickemeyer 5-20-97

To Emma S Eickemeyer 5-20-97

10700

279.7 748

Duplicate of Taxes Assessed upon Real Property in

No.	OWNERS' NAMES.	Number of In-Lot.	Number of Out-Lot.	What Part.	DESCRIPTION.				VALUR.
					Street.	Feet.		Feet.	
						Hds.	Hds.		
					Dollars.				
1	Ernest William	448		N	Henry	449	Columbus	386	860
2	Chuman Geo D	90		S	Court	4125	alley	132	670
3	Cross Lucinda	5		NE ²	3rd	2062		78	70
4	Edwards A Ella	310 312		all	5th	80		16512	680
5	Eighmeys Anna M	143		all	Walnut	8250		132	660
6	Cross Owen H		3	Pr	5th	603		165	1070
7									
8									
9									
10	Digley Augusta B	163		all	6th	66		165	460
11	Fields Mary	150 152		E ²	5th	66	Oak	165	870
12	Fields J W	38 47		Mid	Dr	2550		124	1130
13	Fleck Fred B	301		all	8th	65	Elm	12750	450
14	Fox George	51		NW	Main	2050	5th	59	2740
15	Fox George L W		11	E	Court	12750	5th	80	640
16	Filles Jan	148		all	Oak	8250	4th	132	330
17	Same	149		all	Dr	8250		132	240
18	Francis John Leonard	182		all	7th	120		135	780
19	Same	183		all	Chestnut	135		132	410
20	Fullington W C	58			POF Lodge	Monypille Bank Bldg.			430
21	Same		2	E	5th	88		167	1390
22	Same		2	E	4th	128		167	950
23	Same	34 35 37 41		N	Dr	158	alley	185	420
24	Fullington Ida J			SE	5th	6475	Maple	177	710
25	Foley Thomas	314		all	Walnut	74	9th	132	420
26	Same	316		at ²	Dr	37		132	20
27	Ketcher Mariah	265		all	Plum	66		132	130
28	Same	266		all	Dr	66	10th	132	40
29	Turney Jane	16		S	Main	25		132	430
30	Freshwater Reuben	437		all	6th	66	Poplar	15873	70
31	Freshwater Abraham	417		all	5th	66	Dr	15373	280
32	Francis Peter	191 192			Oak	75		132	490
33	Turness Bank	52		S	Main	2050		132	2770
34	Fleck Ann	362		W ²	9th	3250		16675	320
35									
36									
37									
38	Grow Samuel	192		S	Oak	4875		132	260
39	Green Katharine		32	E	5th	4125		165	400
40	Same		28	W	Dr	60		198	480
41	Gunderman Elizabeth	37 48		Pr ²	Dr	17		10650	1610
42	Same	135		all	Walnut	8250		132	660
43	Same	198		N	Dr	6350	7th	132	1060
44	Same	138		Pr	Dr	16		132	70
45	Same	27		Pr ²	Main	22		132	940

Monypille Lots

Union County, O., for the Year 1897.

State, County, &c., for 1897.	Delinquent Land.	Delinquent Ditch.	Delinquent Road.	Special Taxes.		TRANSFERS.
				Dollars.		
				Dolls.	Cts.	
2245						1
1749 1002						2
705						3
1775						4
1723						5
2792						6
						7
						8
						9
1201						10
2272						11
2950						12
1175						13
7152						14
1670						15
861						16
626						17
2036						18
1070						19
1122						20
3366						21
2480						22
1096						23
1853						24
1046						25
52						26
339						27
104						28
1122						29
183 105						30
731						31
1279						32
7230						33
835 479						34
						35
						36
						37
679 389						38
1044						39
1253						40
4202						41
1723						42
2766						43
183						44
4453						45
26510						
69193 1975						

620VRE
Circles 74 size to Anna Liggitt 7-29-97

Dead of correction 10-28-97. 65 x 176.

Duplicate of Taxes Assessed upon Real Property in

Wayville Lots

Union County, O., for the Year 1897.

No.	OWNERS' NAMES.	Number of In-Lot.	Number of Out-Lot.	What Part.	DESCRIPTION.				VALUE.
					Street.	Feet.	Street.	Feet.	
						Hds.		Hds.	
1	Underman Annie No 139			N ²	Oak	4150	132	400	
2	Garrod Dorcas	210		all	Plum	8250	8th 132	790	
3	Same	211		S	do	13750	132	200	
4	Guthrie Effie B	165		S	6th	6350	158	610	
5	Leslie Elizabeth	126		S	Oak	48	6th 132	520	
6	Gibson Joseph		28	N	5th	41	198	160	
7	Kear John	426		all	6th	66	Poplar 150 12	220	
8	Gray Annie A		18	W	Main	4250	7th 82	300	
9	Same		18	E	do	250	50	10	
10	Underman Geo J	141		N ²	7th	66	Oak 73	410	
11	Griffith John E	342		all	8th	65	166 75	570	
12	Same	425		all	6th	66	158 73	70	
13	Same	435		Pl	do	22	158 73	30	
14	Same	436		Pl	do	22	Poplar 158 73	20	
15	Same	447		all	Poplar	87 78	alley 198	70	
16	Griffith Jane	344		all	8th	66	166 75	360	
17	Liberia Mrs C. Annie	341		all	do	67	Maple 166 75	540	
18	Gibson Frank M	51		Pl	5th	1350	77 50	810	
19	Sadler Mrs F. Margaret	180		all	7th	66	165	460	
20	Slocum Elizabeth	596		all	5th	60	168	80	
21	Same	597		all	do	60	168	80	
22	Same	602		all	4th	60	167 50	40	
23	Same	603		all	do	60	167 50	40	
24	Joy Olive et al	678		all	Kenton	128 50	Coal	280	
25	Grimes Chas C	209		E ²	5th	66	alley 82 50	730	
26-29									
30	Houston A & M Keys	51		S	Main	4250	75	4170	
31	Houston Fred	28		all	do	8250	4th 132	2340	
32	Houston Anna C	52		Pl	5th	45	63 50	2990	
33	Houston Hannah	52		Pl	Main	6350	5th 70	7480	
34	Same		7	Pl	4th	135	167	490	
35	Same		7	Pl	5th	135	167	1350	
36	Same		7	Pl	4th	80	167	330	
37	Same		7	Pl	5th	80	167	2330	
38	Hunt Maggie	195		Pl	Oak	52	132	360	
39	Howard Mary J		6	Pl ²	6th	55	165	750	
40	Howard William	395		N	Maple	47	132	100	
41	Same	396		all	do	70	8th 132	150	
42	Hudsons O W	123		N ²	Oak	4125	132	360	
43	Same	145		N	4th	33	165	120	
44	Same	153		N ²	5th	66	do 165	1020	
45	Same	160		N ²	do	66	do 165	2530	

State, County, &c., for 1897.		Delinquent Land.		Delinquent Ditch.		Delinquent Road.		Special Taxes.		TRANSFERS.	
Dolls.	Cts.	Dolls.	Cts.	Dolls.	Cts.	Dolls.	Cts.	Dolls.	Cts.	Dolls.	Cts.
10	46										1
20	62										2
5	22										3
15	92	27	43								4
13	57										5
4	18										6
5	74										7
7	83								6	5	8
2	76										9
10	70										10
14	88										11
1	83										12
7	8										13
5	2										14
1	83										15
9	40										16
14	09	14	21								17
2	14										18
1	01										19
2	09										20
1	04										21
1	04										22
7	31										23
1	05										24
											25
											26
											27
											28
											29
10	83										30
6	08										31
7	03										32
1	52										33
1	79										34
3	24										35
8	61										36
6	81										37
9	40										38
1	58										39
2	61										40
3	92										41
9	40										42
1	96										43
2	62										44
6	03										45

6.55 sprinkling

Effie Lutz Oct 9. Olive Lutz 5-25-97

A Houston 24 to Christine Houston + same to Fredrick Houston 7-22-97

34970

91271 4664

612

Duplicate of Taxes Assessed upon Real Property in

No.	OWNERS' NAMES.	Number of In-Lot.	Number of Out-Lot.	What Part.	DESCRIPTION.				VALUE.
					Street.	Feet.	Street.	Feet.	
						Hds.		Hds.	
1	Harrington Sophia	25		N Plum	70 66	Plum	36 71	400	
2	Harrington Henry	36		N do	33 50		132	300	
3	Same	36		Mid do	45 37		132	380	
4	Huffman Leonard	255		all do	66		132	300	
5	Hobbs Nancy M	240		Pl Lycaune	37		156 75	320	
6	Hamilton Elizabeth	277		all Walnut	66	10th	132	120	
7	Kealy Patrick	202		all do	82 50	8th	132	710	
8	Keller Anna W	172		all 5th	66	alley	158	950	
9	Kenderson W C	9		S Main	79		132	920	
10	Kerron Rossy E	203		all Walnut	82 50		132	620	
11	Keylock Sallie M		8	S 4th	50		165	180	
12	Same	17		S Court	41		132	670	
13	Same	17		N do	40		132	540	
14	Keyser Margaret	193		N ² Oak	41 25	8th	132	240	
15	Keuland Mary E	354 353		all Whitford	213	4th	80	650	
16	Kill A A	418		all 5th	66		158 73	240	
17	Koopers Thos O	21		S ³ / ₄ Main	35	4th	132	970	
18									
19									
20									
21	Jugman Elizabeth	241		all 4th	66	bedm	165	360	
22	Jugman Josia M	116 117		E ² 5th	66	alley	165	1600	
23	Jugman Geo M	413		all do	66		158 73	240	
24	Jumboof Agnes	363		all 4th	65		166 75	400	
25	Same	364		all do	65		166 75	150	
26	Jovin J L	376		N do	39		140	90	
27	Same	377		all do	65		140	150	
28									
29									
30									
31	Johnson Clinton	132 133		E ² 6th	66	alley	165	460	
32									
33									
34									
35	Kennedy Mathew	404		N ² 6th	32		165	160	
36	Kennedy Anna	29 38		E 5th	59 50	Union	334	540	
37	King Mary E	144		all Walnut	82 50	7th	132	660	
38	Same	147		all Oak	82 50	4th	132	510	
39	Killogg Evaline	301 194		all Chestnut	66		165	540	
40	King Joanna	195		E ² 8th	66	Oak	113	550	
41	King Henry	47 38		E 5th	20	Plum	124	860	
42	Kilton Margaret		45	E ² 8th	66	do	330	550	
43	Kyros Andrew	18		S Court	11		87	60	
44	Same	19		Pl do	39 50	4th	93 33	370	
45	Kaur Anna	262		all Plum	66	10th	132	170	

16930

Hayville

Union County, O., for the Year 1897.

State, County, &c., for 1897.	Delinquent Land.		Delinquent Ditch.		Delinquent Road.		Special Taxes.		TRANSFERS.
	Dolls.	Cts.	Dolls.	Cts.	Dolls.	Cts.	Dolls.	Cts.	
	10 44								
7 83									2
9 92									3
7 83									4
8 35	9 57								5
3 13	1 80								6
18 53									7
24 80									8
24 01									9
16 18									10
4 70									11
17 49									12
14 09									13
6 26									14
16 97									15
6 26									16
25 32									17
									18
									19
									20
9 40									21
4 176									22
6 26									23
10 44									24
3 92									25
2 35									26
3 92									27
									28
									29
									30
12 01									31
									32
									33
									34
4 18									35
14 09									36
17 23									37
13 31									38
14 09									39
14 36									40
22 45									41
14 36									42
15 7									43
9 66									44
4 44									45
44 91	11 37								

Redeemed
To Ellen Miller 7/4/98

To Geo W Armstrong 9-17-97

Duplicate of Taxes Assessed upon Real Property in

No.	OWNERS' NAMES.	Number of In-Lot.	Number of Out-Lot.	What Part.	DESCRIPTION.				VALUE.
					Street.	Feet.	Street.	Feet.	
						Hds.		Hds.	
1	Hyle Catharine	259		all	Plum	66		132	30
2	Same	260		all	do	66		132	170
3	Same	261		all	do	66	11th	132	40
4	Same	282		all	Walnut	66	do	132	40
5	Same	283		all	do	66		132	30
6	Same	284		all	do	66		132	30
7	Kraakbaum Charles		28	SE	6th	57.75		16.5	390
8	Kelly Mary	263		all	Plum	66		132	170
9	Kellar Anna	49		NW	5th	22.75	alley	48.75	590
10	Lundell Margaret	76		Mid	6th	58		76	1770
11	Keper Sarah	369		all	9th	65		140	360
12	Korun Elizabeth	138		Pl	Walnut	66.50		132	550
13	Kusler Hung Pringle	98		Sr	do	41.25		132	120
14									
15									
16									
17	Loore Rosanna	181		all	7th	66	alley	158	330
18	Leary Mary J	279		all	Walnut	66		132	40
19	Same	280		all	do	66		132	170
20	Same	281		all	do	66	11th	132	40
21	Long John & Ella		23	all	Chestnut				460
22	Long John Jr		24	all	do		6th		240
23	Same	427		all	6th	66		158.73	90
24	Lutz E J		52	N	8th	198	Chestnut	182	2130
25	Same	115		W ²	5th	66	alley	165	1230
26	Locke Meyer Margaret	27		S	Main	70		132	720
27	Liggett Nott E	35		N	Plum	41		132	660
28	Liggett Anna	47		Pl	5th	32		124	1270
29	Liggett Cassie		8	N	3rd	66		132	490
30	Lockwood Amanda M J		1	NW	do	47.50		16.5	400
31	Luzius in Barbara	134		Sr	Oak	41.25		132	580
32	Lucks John & Anna M	268		all	Plum	66		132	40
33	Laird John N	71		W ³	6th	44		82.50	290
34	Luzius in Louis	33		Mid	Main	21.50		132	2580
35	Laird Phoebe	416		all	5th	66	Poplar	158.73	540
36	Lucks Charles	278		all	Walnut	66		132	80
37	Lisle John M		1	Pl	3rd	41.25		130	530
38	Lawrence Nancy & Jos. W	339		E	8th	42		127.50	300
39	Lottin D & E Adams	125		E ²	6th	66		165	370
40	Loughbrake Levi L	595		all	5th	66		168	90
41	Same	600		all	4th	60	Mary	167.50	40
42	Same	601		all	do	60		167.50	40
43	Same	604		all	do	62		167.50	40
44	Same	605		all	do	54		165.75	30
45	Same	606		all	do	55		165.75	30

18420

Wayville

Union County, O., for the Year 1897.

No.	State, County, &c. for 1897.	Delinquent Land.		Delinquent Ditch.		Delinquent Road.		Special Taxes.		TRANSFERS.
		Dolls.	Cts.	Dolls.	Cts.	Dolls.	Cts.	Dolls.	Cts.	
		Dolls.	Cts.	Dolls.	Cts.	Dolls.	Cts.	Dolls.	Cts.	
1		78								1
2		44								2
3		104								3
4		104								4
5		78								5
6		78								6
7		1018								7
8		444								8
9		1540								9
10		4620								10
11		940								11
12		1436								12
13		313								13
14										14
15										15
16										16
17		862								17
18		104								18
19		444								19
20		104								20
21		1202								21
22		626								22
23		235								23
24		5560								24
25		3210								25
26		2610								26
27		1723								27
28		3314								28
29		1279								29
30		1044								30
31		1514								31
32		104								32
33		757	434							33
34		6734								34
35		1409	1616							35
36		209	119							36
37		1383								37
38		783	847							38
39		966								39
40		235	135							40
41		104	60							41
42		104	60							42
43		104	60							43
44		78	90							44
45		78	90							45

To the Cleveland & Sandusky Brewing Co. 6-8-98

To 8 Springfield To George a Ranch 4-1-98 By adm. Dred

48076 3561

Duplicate of Taxes Assessed upon Real Property in

No.	OWNERS' NAMES.	Number of In-Lot.	Number of Out-Lot.	What Part.	DESCRIPTION.				VALUE.
					Street.	Feet.	Street.	Feet.	
						Hds.		Hds.	
1	Marlock J J	56		S ²	Court	41 25	132	1870	
2	Martin Charity		8	W		18	66	30	
3	Mowry Joanna D	217		S	5th	146	Maple 128	1170	
4	Mitchell Gabriel	121		W	6th	44	alley 165	530	
5	Martin Laura	128		E ²	7th	66	165	810	
6	Maloney Joanna	141		N ²	Oak	41 25	7th 132	240	
7	Marriott Scirta	197		all	Maple	60	164	430	
8	Murphy Michael	457		E ²	6th	32	136	160	
9	Melching Henry	404		all	Sycamore	66 21	156 75	290	
10	Meadley John	220		West	6th	44	82 50	210	
11	Same	71		3	do	44	158 75	350	
12	Maryville Electric Light Co	436		W	Plum	77	9th 66	30	
13	Marks Thos	290		all	Sycamore	66	165	160	
14	Miller George	228		all	Maple	60	164	340	
15	Morris James W	456		E ²	5th	42 50	alley 165	480	
16	Moray Lizzie	31		W	6th	9	165	40	
17	Same	167		all	do	66	165	520	
18	Mill Ella A	166		S	do	81	165	610	
19	Mack Thos G	634		all	do	69	129	20	
20	Same	635		all	do	69	91 50	10	
21	Melching Thos M	238		all	Sycamore	66	165	50	
22	Moray Clara A	3		W	6th	66	165	2490	
23	Malone E Malheur	276		all	Halnut	66	10th 132	40	
24	Morse Ray G	168		6	St	6th	44	165	
25	Melching Thos M	239		all	Sycamore	66	165	50	
26	Miller Mary A	79		all	Court	82 50	132	1070	
27	Keatford Mary M	2		N	4th	41 50	165	530	
28	Merchant Ella B	29		W	5th	62	167	230	
29	Moray Dana W	338		E	8th	27	127 50	210	
30	Moore Betta B	538		all	Walnut	66	165	20	
31	Moray Henry W	57		W	Main	27 50	132	1970	
32									
33									
34	Nicol John C	124		W ²	6th	66	Oak 165	630	
35	Same	125		E ²	do	66	Walnut 165	760	
36	Nichols Elizabeth H	129		all	Chestnut	83	185	440	
37	Nichols Mary E	136		all	Knick	65	166 75	600	
38	Nicol John M	402		all	6th	66		500	
39	Nicol Charles	177		Pl	Main	21 50	132	980	
40		33							
41									
42									
43	Osden J S	64		S	Main	23	132	1640	
44	Osler Catharine B	86		N	Plum	41	132	570	
45	Oppike John	82		N	Main	47	132	460	

Wayville

Union County, O., for the Year 1897.

State, County, &c., for 1897.	Delinquent Land.		Delinquent Ditch.		Delinquent Road.		Special Taxes.		TRANSFERS.
	Dolls.	Cts.	Dolls.	Cts.	Dolls.	Cts.	Dolls.	Cts.	
48 80									1
78									2
30 54	17 49						907	Spunking	3
13 83									4
21 14									5
676								To Mary Baines 12-13-97	6
11 22								To Rachel & Ruth Hudson 5-22-97	7
418									8
747									9
548									10
914									11
78									12
418	240								13
887									14
12 53	717						263	Spunking To Henry Laguer 3-14-98	15
104									16
13 57									17
15 92									18
52									19
76									20
131	76								21
64 98									22
104									23
11 75									24
131									25
27 92									26
13 83									27
32 10	137 5						766	Spunking	28
548									29
52									30
51 42									31
									32
									33
16 44									34
19 84									35
11 48	648								36
15 66									37
13 05									38
25 58									39
									40
									41
									42
4280									43
1488									44
12 02									45
600 02	48 15						19 31		

Duplicate of Taxes Assessed upon Real Property in

No.	OWNERS' NAMES.	Number of In-Lot.	Number of Out-Lot.	What Part.	DESCRIPTION.				VALUE.
					Street.	Feet.	Street.	Feet.	
					Hds.		Hds.	Dollars.	
1	Robinson Ella	80		NW Court	49		132	740	
2	Robinson A B		7	N 5th	86		165	1200	
3	Same		7	N 4th	86		165	570	
4	Same	64		St Main	6450		132	6700	
5	Robinson J W	57		Mid do	2750		132	2790	
6	Same	86		S ^r Plum	4125		132	350	
7	Same	215		S Main	36		132	260	
8	Same	216		all do	8250		132	680	
9	Same	217		all do	8250	8th	132	1120	
10	Same		18	NW 7th	55	alley	90	60	
11	Same	372		all Walnut	77		101	30	
12	Same	373		all do	53	ash	147	40	
13	Same	374		all do	66	do	156	110	
14	Same	380		all do	66		168	70	
15	Same	381		all do	66		176	70	
16	Same	382		all do	66		184	70	
17	Same	383		all do	6850	Maple	197	110	
18	Same	387		N Maple	5750		132	70	
19	Robinson W & R L Woodman	25		E 4th	9529	alley	7066	760	
20	Robinson Anna E	114		E ^r 5th	66	do	165	870	
21	Robinson A P	119	34	St do	66		145	640	
22	Reed Wagon & Sal Butz	37		SW do	20		100	380	
23	Same	48		St do	66	alley	133	1470	
24	Same	37		N Plum	33		66	170	
25	Reed Wagon	121		E ³ 6th	44	Walnut	165	530	
26	Roney J H	128		all 5th	54	Chestnut	175	780	
27	Same	174		N Chestnut	41		87	130	
28	Roney R & E Pothymon	116		N ² 5th	66	Oak	165	1070	
29	Ruddell Laura E	117		all Maple	60		164	380	
30	Reed Grace	454		35 SW 5th	52	alley	145	810	
31	Reed Sherman	309		NW 4th	66		132	130	
32	Ryan Kaziah J	174		S Chestnut	124	6th	115	670	
33	Rausch John	96		all Plum	8250	7th	132	830	
34	Same			Ice House				40	
35	Rausch J & J Kidaun	50		N 5th	40	alley	11350	3510	
36	Rausch Adam	59		E do	41	Walnut	165	570	
37	Rodtough H A	113		St Court	25		5166	680	
38	Same	41		N Main	4516		132	3430	
39	Roff Joseph S J	34		S Oak	3750		132	400	
40	Same	123		S ^r do	4125	8th	132	240	
41	Same	126		E ² Grove	60		7750	10	
42	Same	193		5 NE 6th	51		187	480	
43	Reagle New L	657		all 8th	65		16675	660	
44	Rodtough H & M	349		S 5th	40		167	1180	
45	Russell James R	2		all 6th	66	Chestnut	149	410	

36130

Marysville

Union County, O., for the Year 1897.

State, County, &c., for 1897.	Delinquent Land.		Delinquent Ditch.		Delinquent Road.		Special Taxes.		TRANSFERS.
	Dolls.	Cts.	Dolls.	Cts.	Dolls.	Cts.	Dolls.	Cts.	
1931									1
3132									2
1488									3
17487									4
7281									5
914									6
679									7
1775									8
2923									9
157									10
78									11
104									12
287									13
183									14
183									15
183									16
287									17
183									18
1984									19
2271	1301							408 Spunking	20
1670									21
992									22
3836									23
444									24
1383									25
2036								To Nellie Roney 5/3/98	26
339								To Nellie Roney 5/3/98	27
2792									28
992									29
2114									30
339	195								31
1749									32
2166									33
40									34
9162									35
1488								194 Spunking	36
1574									37
8952									38
1044									39
626									40
26									41
1253									42
1723									43
3079									44
1070									45

94599 1496

602

Duplicate of Taxes Assessed upon Real Property in

No.	OWNERS' NAMES.	Number of In-Lot.	Number of Out-Lot.	What Part.	DESCRIPTION.				VALUE.
					Street.	Feet.	Street.	Feet.	
						Hds.		Hds.	
1	Robinson Eliza J	330		all	8th	80	Elm	12750	660
2	Robinson Harry Geo	187		all	alley	8250		132	60
3	Same				Plainfield	Moire R R	Grounds		1170
4	Rausch Elizabeth	176		all	6th	66	alley	150	460
5	Rausch Hfg Geo	1		N	Phur	8250		50	30
6	Same	12		N	Dr	8250		100	70
7	Same	13		all	Dr	8250		132	70
8	Same	112		all	Walcut	8250	4th	132	710
9	Robinson + Robinson	145		NE	Dr	27	Dr	99	230
10	Rhinckart Harriatt	8		N ^W	Cont	4125		132	180
11	Raw John D	598		all	5th	60		168	680
12	Richey Jefferson L		36	Pr	4th	8250		170	140
13	Same (Tax)		36	Pr	Dr	1650		165	10
14	Rodgers Nancy M	306		E	5th	39		165	230
15	Robinson Etta Le	458		all	8th	50		175	20
16	Same	459		all	Dr	50		175	20
17	Same	460		all	Dr	50		175	20
18	Same	461		all	Dr	50		175	20
19	Same	462		all	Dr	50		175	20
20	Same	463		all	Dr	50		175	20
21	Same	464		all	Dr	50		175	20
22	Same	465		all	Dr	50		175	20
23	Same	466		all	Dr	50	Backage	17650	20
24	Same	467		all	4th	50		17650	20
25	Same	468		all	Dr	50		17650	20
26	Same	469		all	Dr	50		17650	20
27	Same	470		all	Dr	50		17650	20
28	Same	471		all	Dr	50		17650	20
29	Same	472		all	Dr	50		17650	20
30	Same	473		all	Dr	50		17650	20
31	Same	474		all	Dr	50		17650	20
32	Same	475		all	Dr	45	Backage	17650	20
33	Same	476		all	Dr	50		215	20
34	Same	477		all	Dr	50		215	20
35	Same	478		all	Dr	50		215	20
36	Same	479		all	Dr	50		215	20
37	Same	480		all	Dr	50		215	20
38	Same	481		all	Dr	50		165	20
39	Same	482		all	Dr	50		165	20
40	Same	483		all	Dr	50		165	20
41	Same	484		all	Dr	44	Backage	165	20
42	Same	488		all	Collins	50 75	Linden	242	20
43	Same	489		all	Dr	50 75	Backage	25250	20
44	Same	490		all	Dr	50 75		265	20
45	Same	491		all	Dr	50 75		165	20

5370

Waynesville

Union County, O., for the Year 1897.

State, County, &c., for 1897.	Delinquent Land.		Delinquent Ditch.		Delinquent Road.		Special Taxes.		TRANSFERS.
	Dolls.	Cts.	Dolls.	Cts.	Dolls.	Cts.	Dolls.	Cts.	
	1724								
157									2
3053									3
1704									4
78									5
183									6
183									7
1854									8
601									9
470									10
1775									11
365									12
26									13
6									14
52									15
52									16
52									17
52									18
52									19
52									20
52									21
52									22
52									23
52									24
52									25
52									26
52									27
52									28
52									29
52									30
52									31
52									32
52									33
52									34
52									35
52									36
52									37
52									38
52									39
52									40
52									41
52									42
52									43
52									44
52									45

1-38x170 to Eliza J Brown 1/98

13783

Duplicate of Taxes Assessed upon Real Property in

No.	OWNERS' NAMES.	Number of In-Lot.	Number of Out-Lot.	What Part.	DESCRIPTION.				VALUE.		
					Street.	Feet.		Street.	Feet.	Dollars.	Cts.
						Hds.	Cts.				
1	Robinson Ebrale	492		all	Collins	50	75		165	20	
2	Same	493		all	Do				165	20	
3	Same	494		all	Buckup	60	50		193	10	
4	Same	495		all	Do				192	10	
5	Same	496		all	Do				191	10	
6	Same	497		all	8th	50		Buckup	175	10	
7	Same	498		all	Do				175	10	
8	Same	499		all	Do				175	10	
9	Same	500		all	Do				175	10	
10	Same	501		all	Do				175	10	
11	Same	502		all	Do				175	10	
12	Same	503		all	Do	85		Linden	178	10	
13	Same	504		all	9th	50		Buckup	176.50	10	
14	Same	505		all	Do				176.50	10	
15	Same	506		all	Do				176.50	10	
16	Same	507		all	Do				176.50	10	
17	Same	508		all	Do				176.50	10	
18	Same	509		all	Do	77.50		Linden	179	10	
19	Same	510		all	Do	50		Buckup	165	10	
20	Same	511		all	Do				165	10	
21	Same	512		all	Do				165	10	
22	Same	513		all	Do				165	10	
23	Same	514		all	Do				165	10	
24	Same	515		all	Do	68.50			165	10	
25	Same	516		all	Buckup	75			125	10	
26	Same	517		all	Do	60			126.87	10	
27	Same	518		all	Do	60			126.87	10	
28	Same	519		all	Linden	51			166	10	
29	Same	520		all	Do				157	10	
30	Same	521		all	Do				148	10	
31	Same	522		all	Do				139	10	
32	Same	523		all	Do				130	10	
33	Same	524		all	Collins	50	75		165	20	
34	Same	525		all	Do	50	75		165	20	
35	Same	526		all	Do	50	75		165	20	
36	Same	527		all	Do	50	75		165	20	
37	Same	528		all	Do	25.60		Linden	165	20	
38	Same	529		all	8th	61		Do	179	10	
39	Same	530		all	Do				179	10	
40	Same	531		all	Do				179	10	
41	Same	532		all	Do				179	10	
42	Same	533		all	Do				179	10	
43	Same	534		all	Do	75		Montgomery	179	10	
44	Same	535		all	9th	61			179	10	
45	Same	536		all	Do				179	10	

Wayville

Union County, O., for the Year 1897.

No.	State, County, &c. for 1897.	Delinquent Land.		Delinquent Ditch.		Delinquent Road.		Special Taxes.		TRANSFERS.	
		Doll.	Cts.	Doll.	Cts.	Doll.	Cts.	Doll.	Cts.	Doll.	Cts.
		1									
2											
3											
4											
5											
6											
7											
8											
9											
10											
11											
12											
13											
14											
15											
16											
17											
18											
19											
20											
21											
22											
23											
24											
25											
26											
27											
28											
29											
30											
31											
32											
33											
34											
35											
36											
37											
38											
39											
40											
41											
42											
43											
44											
45											

520

13 17

Duplicate of Taxes Assessed upon Real Property in

No.	OWNERS' NAMES.	Number of In-Lot.	Number of Out-Lot.	What Part.	DESCRIPTION.				VALUE. Dollars.
					Street.	Feet.	Street.	Feet.	
1	Robinson Eben C	589		all	Collins	51	Monkney	165	20
2	Same	590		all	Do	66		165	20
3	Same	591		all	Do	66		165	20
4	Same	487		all	Do	50 75		23150	20
5	Riordan Philip J	624		all	4th	52	Leed Lane	165 83	20
6	Same	625		all	Do	60		165	20
7	Same	626		all	Do	60		165	20
8									
9									
10									
11									
12	Smith Philip	2		all	Phum	8250	alley	132	130
13	Same	3		all	Main	8250	Do	132	420
14	Same	10		all	Do	8250		132	900
15	Same	11		all	Phum	8250		132	230
16	Same	29 32		Pr	Count	83	4th	132	1160
17	Same	93		N	Main	2350		132	2530
18	Same	270 271		E ^r	4th	66	alley	132	120
19	Smith Adam	358	14 13	Pt	8th	75		165 75	560
20	Sellers Jennie Petal		20	Pt	Count	70	8th	132	470
21	Shaw Dr J		3	N	5th	61		165	1090
22	Shaw John H	75		all	Main	8250	6th	132	3860
23	Shaw Will O		6	N	5th	56		165	1130
24	Same		6	N	Do	10		165	100
25	Same	368		all	4th	65		140	150
26	Smith Lydia J	213		all	Phum	8250	7th	132	1320
27	Smith Wm J	59		Pt	5th	93	Phum	11350	2460
28	Same	302		all	Abetment	66		165	460
29	Same	303		all	Do	66		165	240
30	Schmidt John M	49		Pr	5th	1923		4825	620
31	Same	422		all	6th	66	Vice	150 12	570
32	Same	423		N	Do	22		150 12	30
33	Scott Ogle		6	N	5th	77		165	1400
34	Same	74		all	Phum	8250	6th	132	470
35	Same	83		N	Do	2050		132	90
36	Scott Wm J J	85		all	Do	8250		132	790
37	Scott Margaret O	327		all	8th	65		12750	550
38	Schneider Michael	88		Pt	5th	23	Phum	100	910
39	Sellers George L	51		Pr E ^r	Do	20		5450	1190
40	Same	82		Pr N	Main	3550		132 150 390	1409
41	Same	87		all	Do	8250		132	940
42	Same	56		N ^r	Count	4125		132	1210
43	Sellers John L	31		N	Do	5433		132	930
44	Southard Mary E		6	N	5th	90		165	1220
45	Southard Mollie J Blue	62		all	Phum	8250		132	990

79970

Wayville

Union County, O., for the Year 1897.

State, County, &c., for 1897.	Delinquent Land.		Delinquent Ditch.		Delinquent Road.		Special Taxes.		TRANSFERS.
	Dolls.	Cts.	Dolls.	Cts.	Dolls.	Cts.	Dolls.	Cts.	
	52								1
	52								2
	52								3
	52								4
	52								5
	52								6
	52								7
									8
									9
									10
									11
	339								12
	1096								13
	2349								14
	601								15
	3077								16
	6603								17
	313								18
	1462								19
	1227								20
	2844								21
	10074								22
	2949								23
	261								24
	392								25
	3446								26
	6470								27
	1202								28
	676								29
	1618								30
	1488								31
	78								32
	3654								33
	1227								34
	235								35
	2062								36
	1436								37
	2375								38
	3105								39
	1409								40
	2453								41
	3158								42
	2427								43
	3184								44
	2584								45

To Cit. Home Saving Co. 20.25 to J. M. Oshears + 62.25 to J. M. Oshears 9-13-97 2. C.

To Cit. Home Saving Co. 11-5-97
To Cit. Home Saving Co. 11-5-97
To Cit. Home Saving Co. 11-5-97

78078

Duplicate of Taxes Assessed upon Real Property in

No.	OWNERS' NAMES.	Number of In-Lot.	Number of Out-Lot.	What Part.	DESCRIPTION.			VALUE.
					Street.	Feet.	Street.	
1	Smith Anna M	640		Pt	5th	6360	Leu Lane 176	380
2	Safire Anna W	641	287	Pt	Do	84		1320
3	Supgrass Re (Herid)	41		N	Court	350		30
4	Supgrass Mary E	188		6 ² / ₇	7th	33		200
5	Supgrass & Tullington						Warehouse R R Grounds	400
6	Schalip John Paul	405		all	6th	62		390
7	Smallwood Mary J		52	Pt		48		80
11	L English State of Ohio	374		all	9th	65	Arch	150
13	Do Same	375		E	Do	39		80
14	Wm C McClung	227		all	Bycannon	6621		70
15	J M Robinson	371		all	Collins	168		30
16	J J Davis	366		all	Meiford	184	4th	140
17	Do Same	367		all	9th	65		140
18	Ed Fleck		12	Pt	Court	6250		480
19	W E Kinney	389		all	Maple	66		320
20	J E Brannan	370		all	4th	65	Arch	150
24	Turran Louidas	35		E ²	Plum	8250		66
25	Turran Aaron J	209		W ²	Do	8250		66
26	Turran Jeff G	25259		Pt	Maple	70		176
27	Same	413		all	5th	66		158
28	Turran Richard		8	N	3rd	45		165
29	Same	24		W ²	4th	66	Plum	8250
30	Thompson Moses		2	S	5th	5850		165
31	Same		2	N	4th	5850		165
32	Same	99		all	Oak	8250		132
33	Same	102		all	Do	8250		132
34	Same	103		all	Walnut	8250		132
35	Same	106		all	Do	8250		132
36	Same	107		all	Oak	8250		132
37	Same	110		all	Do	8250	4th	132
38	Same	111		all	Walnut	8250	Do	132
39	Same	208		all	Plum	8250		132
40	Thompson Florie	44		Pt	5th	5167	Court	9850
41	Same	41		Pt	Court	41		132
42	Thompson Herbert	307		all	4th	66		105
43	Taylor Eliza E		20	S E	8th	91	Main	141
44	Taylor Andrew		29	W Side	5th	50		167
45	Dillon James W		3	Pt	Do	50		165
	Same		3	Pt	Do	8		165

Wayssville

Union County, O., for the Year 1897.

State, County, &c., for 1897.	Delinquent Land.		Delinquent Ditch.		Delinquent Road.		Special Taxes.		TRANSFERS.	
	Dolls.	Cts.	Dolls.	Cts.	Dolls.	Cts.	Dolls.	Cts.	Dolls.	Cts.
	992								To Johna Gaunell 3-24-98	
	3445									
	78	90								
	522	897								
	1044									
	1018									
	209									
	392	1570								
	209	837								
	183	620								
	78	268						1639	Wack	
	1462	9375								
	1253	6499								
	935								Returned to The Citizens Home Savings Co - 9-11-97 Schiff Dr	
	392	897								
	1070									
	1279								To Naomi Turner 7-23-98	
	1775									
	1409									
	914								To Citizens Home Savings Co 5-17-97	
	1305	748								
	1905									
	1331									
	209	715								
	104									
	183									
	313									
	313									
	626									
	626									
	1592									
	9970									
	1958									
	392									
	809	463								
	1827									
	2818									
	44840	22784						1639		

Duplicate of Taxes Assessed upon Real Property in

	OWNERS' NAMES.	Number of In-Lot.	Number of Out-Lot.	What Part.	DESCRIPTION.				VALUE.
					Street.	Feet.	Street.	Feet.	
						Hds.		Hds.	
1	Tilton James W	223		N	Sycamore	38		90 75	200
2	Same	224		all	Do	69 46		156 75	70
3	Same	420		all	5th	66		158 73	630
4	Same	421		all	Do	60	Sherry	114 18	220
5	Same	340		N	8th	59 50	Moaple	127 50	140
6	Same	⁶¹ 72		N	6th	66	Plum	89	430
7	Thomas & Co		48		Warehouse		on R.R. Grounds		260
8	Tabor James & Co J	312		E	5th	52			350
9	Turman Henry	230		all	Sycamore	66		165	160
10	Same	234		all	Do	66	alley	165	290
11	Thompson Josephine No 81			S	Main	79 50		132	2230
12	Thurman Richard H	247		all	Plum	66		132	20
13	Same	248		all	Do	66		132	40
14	Same	249		all	Do	66		132	40
15	Same	250		all	Do	66		132	40
16	Same	251		all	Do	66	10th	132	40
17	Same	252		all	Do	66		132	40
18	Same	253		all	Do	66		132	40
19	Same	254		all	Do	66		132	40
20	Same	256		all	Do	66	11th	132	40
21	Same	257		all	Do	66		132	40
22	Same	258		all	Do	66		132	40
23	The Haystack Hotel Co	46		S	Main	63 50	5th	112	11460
24	Tennell Angus	229		all	Sycamore	66		165	330
25									
26									
27									
28	Vanderaw Susan	179		all	7th	100	Whitcomb	160	Ann 350 710
29	Vanderawer Joshua	137		all	Walnut	82 50		132	360
30	Vanderaw Philip	¹⁴⁸ 199		Do	Do	65		132	590
31	Valkmar Edward	430		all	6th	66		150 12	70
32									
33									
34									
35	Winget J Mc	57		Do	Main	22 50		132	2610
36	Same	218		W ^r	Do	82 50	8th	66	290
37	Same	²¹⁹ 220		W ^r	Do	165		66	800
38	Winget W Mc	296		all	4th	66	hottage	165	710
39	Woodburn J A & Silla	73		W ^r	Plum	82 50	6th	66	680
40	Same	84		W ^r	Do	41 25		132	230
41	Woodburn J B	201		S	Walnut	60 75	8th	132	480
42	Same	207		all	Plum	82		132	710
43	Winget Mary C		2	Do	4th	42		165	400
44	Woodburn R L		2	Do	5th	83 50		165	1090
45	Same		6	Do	6th	44		165	450

La 211"

27720

Haysville

Union County, O., for the Year 1897.

State, County, &c., for 1897.	Delinquent Land.		Delinquent Ditch.		Delinquent Road.		Special Taxes.				TRANSFERS.				
	Dolls.	Cts.	Dolls.	Cts.	Dolls.	Cts.	Dolls.	Cts.	Dolls.	Cts.	Dolls.	Cts.	Dolls.	Cts.	
	1	522													
2	183														2
3	1644														3
4	574														4
5	365														5
6	1122														6
7	679														7
8	914	1438													8
9	418	740													9
10	757	434													10
11	5820														11
12	52														12
13	104														13
14	104														14
15	104														15
16	104														16
17	104														17
18	104														18
19	104														19
20	104														20
21	104														21
22	104														22
23	29910														23
24	862	987													24
25															25
26															26
27															27
28	2768														28
29	940														29
30	1540														30
31	183														31
32															32
33															33
34															34
35	6812														35
36	757														36
37	2088														37
38	1853	1061													38
39	1775														39
40	6														40
41	1253														41
42	1853														42
43	1044														43
44	2844														44
45	1175														45

1067 Printing J. Lewis Strug Jr. 3-28-98

To Samuel L. Swain 10-2-97
To Samuel L. Swain 10-2-97

22349 4160

1067

Duplicate of Taxes Assessed upon Real Property in

No.	OWNERS' NAMES.	Number of In-Lot.	Number of Out-Lot.	What Part.	DESCRIPTION.				VALUE.
					Street.	Feet.	Street.	Feet.	
						Hds.		Hds.	
1	Garrison John F	60		all	Blum	8250	132		860
2	Same	145		S	Walnut	750	99		
3	Same	152		E	do	8250	99		370
4	Garrison Mary M	153		None	5th	4150	165		460
5	Garrison Margaret W	160		SPR	do	2450	165	Walnut	460
6	Garrison Amanda C		313	Mid	do	60	165		520
7	Garrison Geo P	190		all	Oak	8250	7th 132		680
8	Zellner Valentinie	406		all	6th	62	165		350
9	Same	444		all	Vine	8342	165		70
10	Zellner Elizabeth	442		all	do	66	165	alley	70
11	Same	443		all	do	66	165		80
12	Same	445		all	Poplar	66	165	alley	70
13	Same	446		all	do	3848	165		60
14									4270

Newryville

Union County, O., for the Year 1897.

No.	State, County, &c., for 1897.	Delinquent Land.		Delinquent Ditch.		Delinquent Road.		Special Taxes.		TRANSFERS.
		Dolls.	Cts.	Dolls.	Cts.	Dolls.	Cts.	Dolls.	Cts.	
		Dolls.	Cts.	Dolls.	Cts.	Dolls.	Cts.	Dolls.	Cts.	
1		22	45							1
2										2
3										3
4									204	4
5									204	5
6										6
7		17	75						2034	7
8										8
9										9
10										10
11										11
12										12
13										13
14		11	45						405	14

UNION COUNTY, OHIO, TAYLOR WASHINGTON, N.Y.

Duplicate of Taxes Assessed upon Real Property in

No.	OWNER'S NAMES.	No. of Entry.	Original Quantity.	TOWNS.	Feet Front.	ORIGINAL PROPRIETORS.	Number of Acres.	VALUE.	
								Hds.	Dollars.
1	Aurine James	4405	1333 1/2			B Guine	3	10	
2	Same	4405	1333 1/2			Do	50	1080	
3	Same	4264	1333 1/2			J Keelins	25	450	
4	Aurine Willis	5386	990			R Meears	3425	620	
5	Same	3691	1000			J Prozer	75	20	
6	Armstrong Emily L	5629	866 2/3			R Meears	1637	300	
7	Same	5629	866 2/3			Do	425	70	
8	Armstrong John	5629	866 2/3			Do	40	680	
9	Arnold J W	6493	866 2/3			Do	15	260	
10	Same	829	1000			J Bowyer	3675	610	
11	Appleberry Sarah E	14632	530			J Taylor Jr	10	310	
12	Adams Lula J	3690	1000			J Prozer	3858	620	
13	Albaugh Jerome	5629	866 2/3			R Meears	175	470	
14	Autony Anna E	4265	1333 1/2			J Keelins	58	1160	
15	Audison Thomas M	6156	250			J Washington	4987	810	
16	Same	6156	250			Do	6180	1170	
17	Same	6156	250			Do	8	140	
18	Same	6156	250			Do	3633	620	
19	Aurine Elizabeth	5507	390			A Hill	18	370	
20	Ayers R W	3690	1000			J Prozer	3493	530	
21	Aurine Chas et al	5646	750			J Washington	1683	340	
22									
23									
24									
25	Barrett Samuel J	4265	1333 1/2			J Keelins	50	860	
26	Same	5629	866 2/3			R Meears	6150	1050	
27	Same	5629	866 2/3			Do	10450	2370	
28	Same	4405	1333 1/2			B Guine	1180	170	
29	Barrett Frank	4265	1333 1/2			J Keelins	50	900	
30	Same	5629	866 2/3			R Meears	6150	1310	
31	Same	5629	866 2/3			Do	2150	380	
32	Same	4405	1333 1/2			B Guine	22	380	
33	Baldwin J & E Ke	4265	1333 1/2			J Keelins	80	1440	
34	Same	4265	1333 1/2			Do	56	1330	
35	Burson Martha	5778	1828 1/2			R Meears	7175	1560	
36	Same	5778	1828 1/2			Do	50	900	
37	Bellville Ira	4265	1333 1/2			J Keelins	5	230	
38	Brown John L	4264	1333 1/2			Do	5175	970	
39	Brown R W	4264	1333 1/2			Do	625	330	
40	Brown John L	4264	1333 1/2			Do	4050	980	
41	Same	4264	1333 1/2			Do	41	660	
42	Same	4264	1333 1/2			Do	15	250	
43	Same	4264	1333 1/2			Do	14	220	
44	Brown J P	5646	750			J Washington	307	90	
45	Brown John L	4264	1333 1/2			J Keelins	1250	210	

Should be 1870 see Exp. of 1870

Taylor Township

Union County, O., for the Year 1897.

State, County, &c. 1897.	Delinquent Land.		Delinquent Ditch.		Delinquent Road.		Special Taxes.		TRANSFERS.
	Dolls.	Cts.	Dolls.	Cts.	Dolls.	Cts.	Dolls.	Cts.	
	83								1
	1793								2
	747								3
	1029	591							4
	33	19							5
	498								6
	116								7
	1129								8
	432								9
	1013								10
	515								11
	1099	591							12
	780								13
	1925								14
	1345								15
	1942								16
	232								17
	1029								18
	614								19
	880	1012							20
	564								21
									22
									23
									24
									25
									26
									27
									28
									29
									30
									31
									32
									33
									34
									35
									36
									37
									38
									39
									40
									41
									42
									43
									44
									45

To Dele Gray 4-22-98

carried 1898 To Perry a Brown 4-16-98

J. Byrd & Ira J Brown 7-30-98

77770 45267 5050 792

Duplicate of Taxes Assessed upon Real Property in

No.	OWNER'S NAMES.	No. of Entry.	Original Quantity.	TOWNS.	Feet Front.	ORIGINAL PROPRIETORS.	Number of Acres.	VALUE.	
								Hds.	Dollars.
1	Brown Perry A	5646	750			T Washington	2443	480	
2	Brown N M	5646	750			Do	574	310	
3	Bulus L E	4405	1333 1/2			B Guines	6675	1250	
4	Bacon Geo W	5646	750			T Washington	2950	560	
5	Baldwin Thos L	56290	1866 2/3			R McLean	110	1870	
6	Brooker H F + M E	14632	530			J Taylor Jr	73	1520	
7	Bree Meany M	5646	750			T Washington	1683	340	
8	Buger Samuel R	56290	1866 2/3			R McLean	20	320	
9									
10									
11									
12	Collins William	829	1000	Union Co		T Boyer	34	610	
13	Colbert Isaac	829	1000	Lat 2	4 1/2	Do	16	10	
14	Cranston Delag	829	1000			Do	8919	1950	
15	Samuel	5778				R McLean	7225	1370	
16	Chapman James	5641	1828 1/2			B Guines	10	180	
17	Chapman Jacob	4405	1333 1/2			Do	1110	170	
18	Chapman Thos H (Jr)	56290	1866 2/3			R McLean	3	60	
19	Christ Keahel R	14632	530			J Taylor Jr	114	2600	
20	Chandler J B	4264	1333 1/2			J Keelins	8	130	
21	Chandler Ira S	4264	1333 1/2			Do	3050	610	
22	Collins Isaac N	4264	1333 1/2			Do	3880	660	
23	Chapman Josephine	14632	530			J Taylor Jr	1587	320	
24	Clark Harlow L	3690	1000			T Proyer	52	860	
25	Chapman Chas S	4045	1333 1/2			B Guines	90	1900	
26	Cartmell Thos et al	56290	1866 2/3			R McLean	60	1060	
27									
28									
29									
30	Chapman George	4265	1333 1/2			J Keelins	4735	870	
31	Dixon Eliza Ellen	4405	1333 1/2			B Guines	8	130	
32	Davis Mary N	3690	1000			T Proyer	5662	900	
33	Doctum Henry	5386	990			R McLean	2440	560	
34									
35									
36									
37	Evans Joseph	4265	1333 1/2			J Keelins	176	3780	
38	Elliott Lattie	5386	990			R McLean	3260	610	
39	Elliott Sarah J	3691	1000			T Proyer	6750	1520	
40	Elliott William	3691	1000			Do	84	1580	
41	Elliott Robert J	5646	750			T Washington	450	80	
42	Eastday Nancy A	5646	750			Do	2925	550	
43	Eastday Thos M	5646	750			Do	2588	780	
44	Ellenwood Julia	3690	1000			T Proyer	5185	1230	
45	Engle Fannie J	829	1000	Union Co	66	T Boyer	50	70	

31740

Taylor Township

Union County, O., for the Year 1897.

State, County, &c. 1897.	Delinquent Land.		Delinquent Ditch.		Delinquent Road.		Special Taxes.		TRANSFERS.
	Dolls.	Cts.	Dolls.	Cts.	Dolls.	Cts.	Dolls.	Cts.	
	997								1
	515								2
	2075								3
	930	1610							4
	3104								5
	2523	1450							6
	564								7
	531								8
									9
									10
									11
	1013								12
	17								13
	3237							(as correct.)	14
	2274							1/2000 to Taylor Tp for Cemetery - drop	15
	299								16
	282								17
	1							Redeemed + came to Jesse Laughrey 9-28-97	18
	4316								19
	216	175							20
	1013								21
	1096								22
	531								23
	1428								24
	3154							1/2000 to Francis M Kinder 6-11-98 - B. W. G.	25
	1760								26
									27
									28
									29
	1345							for 4925 Admin Died to James M Davis 2-4-98	30
	216	125							31
	1494								32
	930								33
									34
									35
									36
	6274								37
	1013								38
	2522	1450							39
	2622	1508							40
	133	77							41
	913								42
	1295								43
	2042								44
	116								45
	52690	6345							

Duplicate of Taxes Assessed upon Real Property in

No.	OWNER'S NAMES.	No. of Entry.	Original Quantity.	TOWNS.	Feet Front.	ORIGINAL PROPRIETORS.	Number of Acres.		VALUE.	
							Hds.	Dollars.	Hds.	Dollars.
1	Engle Fannie J	829	1000	Union th	44 1/2	T Bowyer	16		20	
2	Same	829	1000	Do	37	Do	16		10	
3	Same	829	1000	Do	38	Do	16		10	
4	Same	829	1000	Do	39	Do	16		20	
5										
6										
7										
8	Ford Sylvester	829	1000			T Bowyer	713	60		
9	Same	13598	100			W Wallace	9550	1540		
10	Ford Emily	3690	1000			F Frozer	11250	2010		
11	Fox Chas W	5635	1200			J Gilmore	2880	390		
12	Fox E J	829	1000			T Bowyer	31	720		
13	Same	3690	1000			F Frozer	6560	1430		
14	Ford Finley J	3690	1000			Do	1590	380		
15	Foreman J H	3690	1000			Do	8950	1600		
16	Same	5646	750			T Nottingham	50	10		
17	Foreman Isaac C	5646	750			Do	125	20		
18	Ford Kepply C	3690	1000			F Frozer	10	250		
19	Same	3690	1000			Do	1575	360		
20	Fogle W S & A D	829	1000	Union th	date 36	T Bowyer	56	120		
21	Fogle Wm S	829	1000	Do	36	Do	140	30		
22	Fox Eliz et al	5635	1200			J Gilmore	22	310		
23	Fox Ida L	829	1000			T Bowyer	47	870		
24	Same	829	1000			Do	33	570		
25	Foreman Martha L	829	1000			Do	67	1740		
26	Foreman Eliza J	829	1000			Do	47	870		
27	Foreman Susan	3690	1000			F Frozer	4675	700		
28	Foreman B W	3691	1000			Do	3185	540		
29	Foreman G W	3691	1000			Do	3420	590		
30										
31										
32										
33	Griffin Samuel R	4264	1333 1/2			J Keelers	1328	220		
34	Same	4405	1333 1/2			B Grimes	50	1020		
35	Griffin Frank L	4264	1333 1/2			J Keelers	2550	430		
36	Libson Wm	4405	1333 1/2			B Grimes	30	540		
37	Line W J	4405	1333 1/2			Do	35	470		
38	Same	4405	1333 1/2			Do	30	600		
39	Goff H P	829	1000	Union th		T Bowyer	90	2880		
40	Same	13598	100			W Wallace	113	20		
41	Goff W H	5635	1200			J Gilmore	100	1780		
42	Same	5640	1828 1/2			R Meaus	136	2580		
43	Gravel Margaret	14632	530			J Taylor Jr	2520	500		
44	Grannan Wm	4405	1333 1/2			B Grimes	54	910		
45	Same	4405	1333 1/2			Do	5	90		

26970

Taylor Township

Union County, O., for the Year 1897.

State, County, &c. 1897.	Delinquent Land.		Delinquent Ditch.		Delinquent Road.		Special Taxes.		TRANSFERS.	
	Doll.	Cts.	Doll.	Cts.	Doll.	Cts.	Doll.	Cts.	Doll.	Cts.
	33									1
	17									2
	17									3
	33									4
										5
										6
										7
	1									8
	2556									9
	3337									10
	647	373								11
	1195									12
	2374									13
	632									14
	2656									15
	17									16
	33									17
	415									18
	598									19
	199									20
	50									21
	515									22
	1444									23
	946									24
	2075									25
	1859									26
	1162									27
	896									28
	979									29
										30
										31
										32
	365									33
	1673									34
	714									35
	896									36
	780									37
	996									38
	4782									39
	33									40
	2955									41
	4284									42
	830									43
	1510	869								44
	149	85								45
	4472	1327								

✓ 30% to John H Foreman by Heirs 4/98
 ✓ 60% to Amos H Foreman " " 4/98
 ✓ 10% to Amos H Foreman by Heirs 4/98
 ✓ 30% to Amos H Foreman by Heirs 4/98

• To Geo W Quirk 6-30-97. Do Samuel M Alden 2-21-97. Do A. H. M Alden 8-28-97
 • To Geo W Quirk 6-30-97. Do Samuel M Alden 5-17-97.

UNION COUNTY WASHINGTON

Duplicate of Taxes Assessed upon Real Property in

No.	OWNER'S NAMES.	No. of Entry.	Original Quantity.	TOWNS.	Feet Front.	ORIGINAL PROPRIETORS.	Number of Acres.	VALUE.	
								Hds.	Dollars.
1	Granman Wm	5629	1866 1/2			R Meaus	38 25	710	
2	Gran Lewis W	5635	1200			J Selmer	18 50	320	
3	Small Alvin	829	1000	Union Co. lot	24 43 4 1/4	T Boyer	16	10	
4	Same	829	1000		4 44 4 1/4	Do	16	20	
5	Same	829	1000		4 45 4 1/4	Do	16	100	
6	Same	829	1000		4 46 4 1/4	Do	16	10	
7	Same	829	1000		4 47 4 1/4	Do	16	10	
8	Same	829	1000		4 48 4 1/4	Do	16	10	
9	Same	829	1000		4 41 4 1/4	Do	16	10	
10	Jim Rosa	4405	1333 1/3			B Grimes	65	990	
11	Gardner Albert	5586	990			R Meaus	17 90	250	
12	Gantt Frank L	14632	530			J Taylor Jr	50	850	
13	Gaston J C	14632	530			Do	15 87	320	
14	Garon J J	5646	750			F Washington	6	200	
15									
16									
17									
18	Hamilton James	5249	400			N Reed	96 80	1870	
19	Hamilton Annie E	4264	1333 1/3			J Selmer	30	510	
20	Hamilton John	4405	1333 1/3			B Grimes	106 75	2240	
21	Kull Joseph C	3690	1000			F Frozer	164	3200	
22	Kull W T J	3690	1000			Do	25	570	
23	Kautshou Les P	829	1000			T Boyer	66 27	1420	
24	Kinton Mary M	829	1000			Do	15	210	
25	Kinton Paul H	829	1000			Do	3 50	130	
26	Same	829	1000	Union Co. lot	24 43 4 1/4	Do	16	40	
27	Keidraht James	5635	1000			J Selmer	104 40	1760	
28	Kolt George W	5646	750			T Washington	102 16	2000	
29	Same	5646	750			Do	59	1240	
30	Hamilton A L A Meaus	4260	1333 1/3			J Selmer	47 33	990	
31	Hamilton William A	5249	400			N Reed	20	320	
32	Kissey W P	3691	1000			F Frozer	2	40	
33	Same	5778	1828 1/2			R Meaus	6	120	
34	Kissey Isaac	5641	1828 1/2			Do	7 60	540	
35	Kautshou F J	829	1000			T Boyer	3	80	
36	Karrison Nugget	5629	1866 1/2			R Meaus	38 2	6940	
37									
38									
39									
40	Jackson Henry F	4265	1333 1/3			J Selmer	35	560	
41	Same	4205	1333 1/3			Do	31	470	
42	Jalliff William	5646	750			T Washington	57	1230	
43	Same	3691	1000			F Frozer	176 66	4010	
44	Same	3691	1000			Do	52	1060	
45	Same	5646	750			T Washington	42 50	840	

Source subject in 28 a
to B. Whitehead 4/18/85.

Taylor Township

Union County, O., for the Year 1897.

State, County, &c. 1897.	Delinquent Land.		Delinquent Ditch.		Delinquent Road.		Special Taxes.		TRANSFERS.
	Dolls.	Cts.	Dolls.	Cts.	Dolls.	Cts.	Dolls.	Cts.	
	11 79		6 78						1
	5 31								2
	17								3
	33								4
	166								5
	17								6
	17								7
	17								8
	17								9
	16 43								10
	4 15		7 39						11
	14 11								12
	5 31								13
	3 32								14
									15
									16
									17
	31 04								18
	8 47								19
	37 18								20
	5 31 1/2								21
	9 46								22
	7 35 7								23
	3 49								24
	7 16								25
	66								26
	19 72	3360			20 a By this deed to J. Selmer				27
	33 20	79 49			16 A. Levi H. Holt. Val. 300.				28
	2058				15 4 1/2 A. Oliver M. Holt. Val. 250.				29
	16 43				15 4 1/2 A. Cassius C. Holt. 250.				30
	5 31				14 1/2 A. Margard A. Holt. 250.				31
	66								32
	1 99								33
	8 46								34
	1 33		77						35
	11 570								36
									37
									38
									39
	9 30								40
	7 80								41
	70 42								42
	66 57								43
	17 60								44
	13 94								45

28 a By this deed to J. Selmer
 16 A. Levi H. Holt. Val. 300.
 15 4 1/2 A. Oliver M. Holt. Val. 250.
 15 4 1/2 A. Cassius C. Holt. 250.
 14 1/2 A. Margard A. Holt. 250.

To J. H. + Alvin L. Hall 6-22-97 Sheriff, Prob., Frank T. + Alvin L. Hall

36200 600 9217353

Duplicate of Taxes Assessed upon Real Property in

Taylor Township

Union County, O., for the Year 1897.

No.	OWNER'S NAMES.	No. of Entry.	Original Quantity.	TOWNS.	Feet Front.	ORIGINAL PROPRIETORS.	Number of Acres.		VALUE.	
							Hds.	Dollars.	Hds.	Dollars.
1	Jolliff Andrew	3691	1000			F Frozer	350	190		
2	Jame	5646	750			J Washington	6150	1160		
3	Jolliff Peter	3691	1000			F Frozer	9625	1950		
4	Johuson Alexander	4264	1333 1/2			J Holmes	2730	410		
5	Johuson Alfred	5646	750			J Washington	10	170		
6	James West L	5249	400			N Reed	7910	1350		
7	Johuson Elina A	829	1000			F Bowyer	67	1370		
8										
9										
10										
11	Kegartas J W	4264	1333 1/2			J Holmes	193	3540		
12	Kegartas Clay	4264	1333 1/2			Do	54	970		
13	Jame	4405	1333 1/2			B Grimes	146	2670		
14	Kuatts John M	5507	390			B Hill	50	1040		
15	Jame	5507	390			Do	75	20		
16	Kearns Henry	829	1000			F Bowyer	5050	1070		
17	Kirk William	5629	1866 2/3			R Meaus	130	2580		
18										
19										
20										
21	Laughrey Schmitz Jane	4405	1333 1/2			B Grimes	6750	1210		
22	Laughrey Elina	5507	390			B Hill	580	80		
23	Laughrey Angeline M	5507	390			Do	710	90		80
24	Laughrey Melissa E	5507	390			Do	1790	250		
25	Laughrey Jesse	5629	1866 2/3			R Meaus	8075	1660		
26	Jame	5386	990			Do	3839	580		
27	Laughray J L	4405	1333 1/2			B Grimes	10013	2190		
28	Laughrey John	14632	530			J Taylor Jr	813	220		
29	Lyon Morris	829	1000			F Bowyer	5850	1270		
30	Jame	829	1000			Do	358	70		
31	Laird James M	5635	1200			J Kelmer	2775	390		
32	Leeper John	5386	990			R Meaus	20	320		306 79
33	Lee Parthena J	4264	1333 1/2			J Holmes	60	1360		
34	Lash Charles	4264	1333 1/2			Do	2	30		29
35	Little John	5386	990			R Meaus	43	890		
36	Jame	5386	990			Do	22	410		
37	Laughray Mrs E	14632	530			J Taylor Jr	40	630		
38	Lajubild Ephraim	5629	1866 2/3			R Meaus	24	510		To E M Regner 1-13-98
39	Laughrey M U	5386	990			Do	50	1230		
40	Lockwood Israel O	5629	1866 2/3			Do	4686	820		782
41	Ledley Coriutha J	3690	1000			F Frozer	4065	600		
42										
43										
44										
45										

33500

State, County, &c. 1897.	Delinquent Land.		Delinquent Ditch.		Delinquent Road.		Special Taxes.		TRANSFERS.
	Dolls.	Cts.	Dolls.	Cts.	Dolls.	Cts.	Dolls.	Cts.	
	315								1
	1926								2
	3237								3
	682								4
	782								5
	2242								6
	2274								7
									8
									9
									10
									11
									12
									13
									14
									15
									16
									17
									18
									19
									20
									21
									22
									23
									24
									25
									26
									27
									28
									29
									30
									31
									32
									33
									34
									35
									36
									37
									38
									39
									40
									41
									42
									43
									44
									45

To James P. Cady 4-2-98

To E M Regner 1-13-98

55610 1202 79

Duplicate of Taxes Assessed upon Real Property in

Taylor Township

Union County, O., for the Year 1897.

No.	OWNER'S NAMES.	No. of Entry.	Original Quantity.	TOWNS.	Feet Front.	ORIGINAL PROPRIETORS.	Number of Acres.	VALUE.	
								Hds.	Dollars.
1	Pooler J M & E	5778	1828 1/2	Quincy		R Meaus	3 25	120	
2	Pooler Laurence J	529	1000			J Bowyer	17	290	
3	Price John L	5629	1866 1/2			R Meaus	20	340	
4	Price John	5629	1866 1/2			Do	175	190	
5	Price Aquil He	4264	1333 1/2			J Keiluro	40 50	620	
6	Do	4264	1333 1/2			Do	9	140	
7	Phelps C A	5635	1200			J Keiluro	35	560	
8	Phelps Lyndel	5635	1200			Do	25	520	
9	Patrick Geo W	5635	1200			Do	33 33	560	
10	Pierce Wm M	3691	1000			J Frozer	2	130	
11	Prudom John	829	1000			J Bowyer	50	860	
12	Prudom Main A	829	1000			Do	25 60	430	
13	Pheasant Peter	829	1000			Do	14	10	
14	Potter C D (Guardian)	4264	1333 1/2			J Keiluro	38 80	660	
15	Shippo Mary E J	5646	750			J Washington	16 83	340	
16	Shippo Wm L	3690	1000			J Frozer	8 10	100	
17	Price Mary	829	1000	Lot 3rd Main the 41 1/2		J Bowyer	16	40	
20	Robison James W	5386	990			R Meaus	35 983	7650	
21	Do	829	1000			J Bowyer	138 50	3090	
22	Do	829	1000			Do	41 38	700	
23	Do	3691	1000			J Frozer	147	3540	
24	Do	5386	990			R Meaus	44	850	
25	Robison W L	5692	1866 1/2			Do	210	3660	
26	Rhinclat Masley	5386	990			Do	20	340	
27	Ritchie Grover	5386	990			Do	38 66	620	
28	Reed Flora E	4405	1333 1/2			B Greiner	7 75	140	
29	Rodgers W Scott	5629	1866 1/2			R Meaus	242	4000	
30	Rodgers Mary L	5629	1866 1/2			Do	100	1940	
31	Rodgers Henry W	5646	750			J Washington	51	1240	
32	Reed Esau + W L	5778	1828 1/2			R Meaus	127	2600	
33	Reed Esau	5778	1828 1/2			Do	2	40	
34	Do	5778	1828 1/2			Do	7	140	
35	Rhinclat Laurence E	14632	550			J Taylor Jr	58 50	1050	
36	Rhinclat Esq D Moffitt et al	5386	990			R Meaus	55 45	1130	
37	Rodgers Henry W	5646	750			J Washington	25 88	480	
41	Sigerson Joseph	5507	390			B Hill	120	2290	
42	Shuman David	5507	390			Do	30 30	730	
43	Shirk Aaron	5249	400			N Reed	200	4470	
44	Shaw Erwin	5249	400			Do	12	260	
45	Shirk John	5249	400			Do	58 75	1160	

State, County, &c. 1897.	Delinquent Land.		Delinquent Ditch.		Delinquent Road.		Special Taxes.				TRANSFERS.	
	Dolls.	Cts.	Dolls.	Cts.	Dolls.	Cts.	Dolls.	Cts.	Dolls.	Cts.		
	199										To Elesta Pooler 5/9/98	1
	4 81	276										2
	5 64	324										3
	3 15											4
	10 29	11 84							4 2 1/2 - Fence		Redeemed	5
	2 32	2 67										6
	9 30	5 36										7
	8 63											8
	9 20											9
	2 16											10
	14 28											11
	7 14											12
	17	76										13
	10 95											14
	5 64											15
	16 6											16
	6 6											17
	126 99											20
	5 129											21
	11 62											22
	58 76											23
	14 12											24
	60 76											25
	5 64	3 24										26
	10 29											27
	2 32											28
	66 40	76 36				77						29
	32 20	37 03										30
	20 58											31
	43 16											32
	6 6											33
	2 32											34
	17 44											35
	18 76											36
	7 97											37
	38 02											41
	12 12	6 98										42
	7 42											43
	4 32											44
	19 26											45
	77 79	15 24				77				4 2 1/2		

1835 by ...
45 by ...

\$3120.00
500 L. Jacobs
128 tra ...
about J. Perry 4-198-2000

UNIO S TO T
WASH ING T S T C
COPY

Duplicate of Taxes Assessed upon Real Property in

No.	OWNER'S NAMES.	No. of Entry.	Original Quantity.	TOWNS.	Feet Front.	ORIGINAL PROPRIETORS.	Number of Acres.	VALUE.	
								Hds.	Dollars.
1	Shirk John	4265	1333 1/2			J Keelue	63 1/2	1420	
2	Shirk Henry	4265	1333 1/2			Do	63 25	1580	
3	Same	4264	1333 1/2			Do	5	70	
4	Same	4405	1333 1/2			B Grimes	20	300	
5	Same	4265	1333 1/2			J Keelue	12 15	180	
6	Southard John D	4265	1333 1/2			Do	14 18 1/2	2620	
7	Same	4265	1333 1/2			Do	5 50	80	
8	Same	4265	1333 1/2			Do	1 25	20	
9	Snyder David	3691	1000			F Prozer	11 450	2240	
10	Snyder Nancy J	3690	1000			Do	21	310	
11	Snyder Martin	5646	750			F Worthington	10	170	
12	Snyder Geo W	5646	750			Do	16	460	
13	Snyder John A M	5646	750			Do	13 950	870	
14	Snyder Joseph	5646	750			Do	64	1210	
15	Sawoft Isaac J	5778	1828 1/2			R McLean	25	70	
16	Sawoft J W	4265	1333 1/2			J Keelue	53 38	940	
17	Sawoft Sarah L	4265	1333 1/2			Do	43 88	860	
18	Shaw Sarah E	4405	2666 1/2			Keelue Grimes	30 50	520	
19	Same	4264	1333 1/2			J Keelue	80	1700	
20	Shaw Morgan	4264	1333 1/2			Do	42	630	
21	Sites Gus G	5386	990			R McLean	32 20	700	
22	Same	5386	990			Do	30	570	
23	Shearn C & M E	5635	1200			J Keelue	23 50	530	
24	Same	15015	50			Do	12 75	220	
25	Sanderson James F	3690	1000			F Prozer	7 50	120	
26	Shelton Joseph E	5778	1828 1/2	Bowling		R McLean	25	70	
27	Sidduth Sarah E	4265	1333 1/2			J Keelue	66 33	1620	
28	Same	4265	1333 1/2			Do	4 50	70	
29	Scott Isaac M	14632	530			J Taylor Jr	27	480	
30	Same	14632	530			Do	67	1050	
31	Scott John	14632	530			Do	100	1930	
32	Sanderson Ida C	5778	1828 1/2			R McLean	40	10	
33	Shirk Mrs R	4265	1333 1/2			J Keelue	34	540	
34	Scott Orlando M	5507	390			B Hill	13 50	120	
35	Sheurman E M	14632	530			J Taylor Jr	100	1920	
36									
37									
38									
39									
40	Ann M Pilcher	4265	1333 1/2			J Keelue	140	3160	
41	Do	4265	1333 1/2			Do	30	430	
42	Mrs Green	5778	1828 1/2			R McLean	31	30	
43	Abraham Drake	5639	1866 1/2			Do	50	900	
44									
45									

30620

Taylor Township

Union County, O., for the Year 1897.

State, County, &c. 1897.	Delinquent Land.		Delinquent Ditch.		Delinquent Road.		Special Taxes.		TRANSFERS.
	Dolls.	Cts.	Dolls.	Cts.	Dolls.	Cts.	Dolls.	Cts.	
	23	57							1
	26	22							2
	11	6							3
	4	98							4
	2	99							5
	4	50							6
	1	33							7
	3	3							8
	3	19							9
	5	15	2	96					10
	2	82							11
	7	64							12
	14	44							13
	20	08							14
	3	3							15
	15	60							16
	14	28							17
	8	63							18
	28	22							19
	10	46							20
	11	62							21
	9	46							22
	8	80							23
	3	65							24
	1	99	1	14					25
	3	3							26
	26	89							27
	1	16							28
	7	97							29
	17	43							30
	32	03							31
	17								32
	8	96							33
	1	99							34
	3	187							35
									36
									37
									38
									39
	52	45	6	99	04				40
	7	14	6	31	05				41
	5	0	5	40	7	30			42
	14	94							43
									44
									45

5827 771 64 730

By Decent to Francis M. Butler et al 11-11-97 & J. M. Spicer 3-12-98

To M. E. Church of Broadway 3-9-98 Def.

To Assign of Lee 4-9-98

Redeemed & To George W. Thomas 11-27-97

Redeemed & To Julia Carter, 12-10-97

J. W. Robinson & R. L. Woraburn 7-30-97
By Sheriff D. L. Jones, R. Williams & Howard C. Bell & same To

UNIO S. T. O. WAS. INGT S. T. O. YORK

Duplicate of Taxes Assessed upon Real Property in

No.	OWNER'S NAMES.	No. of Entry.	Original Quantity.	TOWNS.	Feet Front.	ORIGINAL PROPRIETORS.	Number of Acres.	VALUE.	
								Hds.	Dollars.
1	Marion John B	5635	1200			J Gilmore	50	800	
2	Same	5635	1200			Do	15	240	
3	Webb Sarah L	5646	750			J Washington	25	120	
4	Marion Viola R	3690	1000			F Proyer	81	1430	
5	Same	3690	1000			Do	33	960	
6	White James W	5386	990			R McAus	50	1130	
7	Walford Elizabeth	5629	1866 2/3			Do	12	210	
8	Walford Henry	4405	1333 1/3			B Grimes	50	900	
9	Wheeler Abbie N	4265	1333 1/3			J Kealus	40.50	1150	
10	Same	4264	1333 1/3			Do	40	730	
11	Same	4405	1333 1/3			B Grimes	12	190	
12	Same	4405	1333 1/3			Do	48	1060	
13	Widmar August A	5507	390			B Hill	34	550	
14	Willis Nancy J R B	3690	1000			F Proyer	100	1600	
15	Watts J J	5778	1828			R McAus	127	3660	
16	Same	829	1000			F Proyer	94	1690	
17	Same	829	1000			Do	63.60	1200	
18	Webb Mary	5646	750			J Washington	29.50	560	
19	Wood Theodore J	4405	1333 1/3			B Grimes	185	3680	
20	Waller Minnie	14632	530			J Taylor Jr	58	1270	
21	Wharton L E (Tax)	4265	1333 1/3			J Kealus	47.33	1020	
22	Walford Sarah J	5629	1866 2/3			R McAus	10	190	
23	Walch Mary	5778	1828			Do	50	340	
24	Wiley Emily J	4264	1333 1/3			J Kealus	50	1130	
25	Same	4264	1333 1/3			Do	27	670	
26	Willis Joseph	829	1000			F Proyer	230	50	
27	Willis W H	829	1000			Do	25.50	400	
28	Same	3690	1000			F Proyer	21	310	
29	Wheeler Abbie N	4405	1333 1/3			B Grimes	13.95	220	
30									
31									
32									
33									
34	Young Martha E	5629	1866 2/3			R McAus	39.75	820	
35	Young Joe N	5629	1866 2/3			Do	10	160	
36	Yeakley Thomas	5629	1866 2/3			Do	126	2270	
37									
38									
39									
40	The Niagara RR Co							75260	124932
41									
42									
43									
44									
45									

105970

Taylor Township

Union County, O., for the Year 1897.

State, County, &c. 1897.	Delinquent Land.		Delinquent Ditch.		Delinquent Road.		Special Taxes.		TRANSFERS.
	Dolls.	Cts.	Dolls.	Cts.	Dolls.	Cts.	Dolls.	Cts.	
	1378								1
	398								2
	199	229							3
	7374	1366	384						4
	1594	917	64						5
	1876								6
	349	402							7
	1494	860							8
	1910								9
	1212								10
	315								11
	1759								12
	913	520							13
	7656								14
	6075								15
	7805								16
	1992								17
	930								18
	6108								19
	2108								20
	1693								21
	315	181							22
	564								23
	1975								24
	1112								25
	83	47							26
	664								27
	515								28
	365								29
									30
									31
									32
									33
									34
									35
									36
									37
									38
									39
									40
									41
									42
									43
									44
									45

Redeemed
To Henry M Warner 7-4-98
To Henry M Warner 7-2-98

To A. L. Lyster L + Jane Laughrey 4-29-98
To May K Bee 6-2-98

To E. A. Lockwood 2-19-98 To Oliver Johnson 6-5-98

To Geo. W. Quick 4-12-98

175905 4529 448

UNION COUNTY WASHINGTON

Duplicate of Taxes Assessed upon Real Property in

No.	OWNERS' NAMES.	Number of In-Lot.	Number of Out-Lot.	What Part.	DESCRIPTION.				VALUE.
					Street.	Feet.	Street.	Feet.	
						Hds.		Hds.	
1	Andrews John J	30		all	Broad	66	Cravater	165	400
2									
3									
4	Bault John	52		W	Main	32		1	90
5	Baker Samuel	9		all	Water	66	Leitage	165	170
6	Braunau Jas J	11		all	Do	66	alley	165	130
7	Burson J V	22		W	alley	48	Do	66	50
8									
9									
10	Cravater Kleg	27		all	Broad	66	Oak	165	230
11	Same	28		all	Do	66	alley	165	50
12	Same	42		all	Do	66	Oak	165	20
13	Same	75		all	Main	154	Lynum	165	20
14	Same	76		all	Do	66	alley	165	20
15	Same	77		all	Do	66	Lycum	165	20
16	Same	78		all	Do	66	Do	165	20
17	Same	79		all	Do	66	alley	165	20
18	Same	80		all	Do	66	Do	165	20
19	Same	81		all	Do	66	church	165	20
20	Same	84		all	Broad	66	alley	165	20
21	Same	85		all	Do	66	Vine	165	20
22	Same	86		all	Do	66	Do	165	20
23	Same	87		all	Do	66	alley	165	20
24	Same	12		all	Water	66	Do	166	130
25	Same	46		all	Broad	66	Lynum	165	50
26	Collins J N	8		all	Water	66	alley	165	80
27	Crawford John	3		Mid	Main	21		165	30
28	Same	14		all	Water	66	Leitage	165	120
29	Same	15		all	Do	66	alley	165	30
30									
31									
32	Dixon Mary O	40		all	Broad	66	alley	165	130
33									
34									
35	Emata Division				Upper Story on Lot No 6				140
36									
37									
38	Fisher Jacob & Jane Ann	4		all	Main	66	alley	165	410
39	Fox E J	25		all	Do	66	Do	6250	40
40	Same	26		all	Do	66	Oak	165	40
41	Same	51		Mid	Do	59	Do	80	90
42	Same	3		E	Do	24		165	130
43	Freeman George J	2		E	Do	28	Leitage	165	130
44	Freeman Susan	23		all	Do	66	alley	165	230
45	Fogel Thos & Alice M	47		all	Do	66	Do	165	180
									3320

Broadway

Union County, O., for the Year 1897.

State, County, &c., for 1897.	Delinquent Land.		Delinquent Ditch.		Delinquent Road.		Special Taxes.		TRANSFERS.
	Dolls.	Cts.	Dolls.	Cts.	Dolls.	Cts.	Dolls.	Cts.	
664									1
									2
									3
149	172								4
282									5
216									6
83									7
									8
									9
382									10
83									11
33									12
33									13
33									14
33									15
33									16
33									17
33									18
33									19
33									20
33									21
33									22
33									23
216									24
83									25
133	153								26
50									27
199									28
50									29
									30
									31
216									32
									33
									34
732									35
									36
									37
681									38
66									39
66									40
149									41
216	249								42
216									43
382									44
299	172								45
5509	746								

To John Crawford 7-6-95
 To Edward A. Johnson Guardian 5-28-97

UNION WASHINGTON YORK

Duplicate of Taxes Assessed upon Real Property in

No.	OWNERS' NAMES.	Number of In-Lot.	Number of Out-Lot.	What Part.	DESCRIPTION.				VALUE.
					Street.	Feet.	Street.	Feet.	
					Hds.		Hds.	Dollars.	
1	Robbins J E	43		all Broad	66	all	165	70	
2	Same	44		all do	66	alley	165	50	
3	Reading Thos + Alice	56		N West	1450		132	20	
5	Shelton + Ford	5		all Main	66	lottage	165	480	
7	Shelton E D	53		N do	45	alley	180	100	
8	Shelton Estelle	10		all Water	66	lottage	165	420	
9	Same	6		SE Main	22	do	84	230	
10	Sanderson Kemmick E	1		Pt do	41	lottage	165	330	
11	Shelton Jane A	39		all Broad	66	lottage	165	260	
12	Shelton + Pearson			Way Bond on R R		Grounds		200	
15	Geo Kirkuch State of Ohio			Cor Main + Front St West of Lot 59				20	
16	Leonard Pickel Same	16		all Water	66		165	40	
17	Kenny Foster Same	56		West	9750		132	180	
18	John M Thompson Same	36		all Broad	66	alley	165	90	
19	Roe Brewer Same	33		all do	66	do	165	80	
20	Ad Drake Same			Lease R R		Grounds		50	
23	Thompson Josephine M	34		all Broad	66	Walnut	165	300	
24	Taylor Eugene L	54		all Main	66	alley	165	310	
25	Same	53		all do	66	West	165	130	
26	Tyler Hiram	13		all Water	66	lottage	165	110	
27	Taylor Adam H	59		all Main	12920		66	60	
30	Wych P J	45		all Broad	66	alley	165	220	
31	Watts J G	49		all Water	66	West	165	30	
32	Wharton L E	35		all Broad	66	Walnut	165	70	
33	Willis W H	1		NE Main	25	lottage	65	110	
34	Willis Joseph	65		all Broad	66	Sycamore	165	20	
35	Same	70		all Sycamore	8250	alley	132	20	
36	Same	71		all Church	8250	do	132	20	
37	Same	72		all Sycamore	8250	Front	15240	20	
38	Same	73		all Church	8250		132	20	
39	Same	74		all do	15870	Front	15240	20	
40	Willis Sarah M	60		all Broad	66		12650	20	
41	Same	61		all do	66		165	20	
42	Same	62		all do	66	alley	22140	30	
43	Same	63		all do	66	do	165	100	
44	Same	64		all do	66	Sycamore	165	60	
45	Same	69		all Sycamore	12540	Front	15240	20	

4410

Broadway

Union County, O., for the Year 1897.

State, County, &c. for 1897.	Delinquent Land.		Delinquent Ditch.		Delinquent Road.		Special Taxes.		TRANSFERS.
	Dolls.	Cts.	Dolls.	Cts.	Dolls.	Cts.	Dolls.	Cts.	
	116								1
	83								2
	33								3
									4
									5
	797	398							6
	166	9							7
	830								8
	382								9
	548								10
	432								11
	332								12
									13
									14
	33	365							15
	66	7813	627	3-6					16
	299	6176	88						17
	149	512							18
	133	153							19
	83	563							20
									21
									22
	498								23
	515								24
	216								25
	183								26
	1								27
									28
									29
	365								30
	50								31
	116								32
	183								33
	33	19							34
	33	19							35
	33	19							36
	33	19							37
	33	19							38
	33	19							39
	33								40
	33								41
	50								42
	166								43
	1								44
	33								45

7321 11139 705 326

To S G Watts 8-3-97
 To David J. Sanderson, 12-18-97
 To P H Burem 6-30-97

(Conjunctive)
 Returned By Deed To James M^c Loran 4-27-98

Returned By Deed To James M^c Loran 4-27-98

To E A Lockwood 2-19-98
 To E A Lockwood 2-19-98
 To E A Lockwood 2-19-98
 To E A Lockwood 2-19-98
 To E A Lockwood 2-19-98

UNION WASHINGTON

Duplicate of Taxes Assessed upon Real Property in

Union Township

Union County, O., for the Year 1897.

No.	OWNER'S NAMES.	No. of Entry.	Original Quantity.	TOWNS.	Feet Front.	ORIGINAL PROPRIETORS.	Number of Acres.	VALUE.		State, County, &c. 1897.	Delinquent Land.	Delinquent Ditch.	Delinquent Road.	Special Taxes.		TRANSFERS.	No.
								Hds.	Dollars.					Dolls.	Cts.		
1	Alden Mattie	5127	150	Midland	497	A Kerr	570	150									1
2																	2
3																	3
4																	4
5	Bunsel Jno M & Co. etc	7675	1000			L Sullivan	23	830									5
6	Bigelow A R	4805	400			A Danbridge	40	1020									6
7	Same	7474	640			Graham Dunst	2140	880									7
8	Same	4805	400			A Danbridge	9650	2750									8
9	Same	7472				B Hough	2450	580									9
10	Burham Daniel	7491	1500			J Moore	4010	1010									10
11	Same	5726	1000			R Young	3150	740									11
12	Burham Catharine	5726	1000			Do	5650	1780									12
13	Burham Helen G	5726	1000			Do	3775	890									13
14	Same	7491	1500			J Moore	8440	2470									14
15	Burham Philo	5754	150			J Meeculung	9720	2560									15
16	Burham A H	5765	1295			R McLean et al	213	5150									16
17	Burger John K	4071	1080			E Dickman	122	2630									17
18	Burnett John F	7926	828			W Dunst et al	200	5350									18
19	Burnett Helen J	4805	400			A Danbridge	18425	4600									19
20	Same	7472				B Hough	18	460									20
21	Boylan Eliza J	7470	1000			A Reed	9787	2330									21
22	Same	7770	390			Hate + Dun	840	210									22
23	Boylan Aaron	9494	400			W Dun	2683	680									23
24	Same	9591	500	Midland		Do	23	760									24
25	Same	5708				Greenway, Pethos	9040	2210									25
26	Same	5708	1224 1/2			Do	3564	1350									26
27	Boylan A E W	9591	500	Midland		W Dun	7670	2600									27
28	Baker Phoebe	7795	1024 1/2			J Paythorn	4850	1250									28
29	Same	8152	220			H Whitley	1	30									29
30	Blake Emma E	4278	2000			R Kaye	975	380									30
31	Blake Carrie Eliz	4278	2000	Midland	340	Do	163	120									31
32	Bates Ag	7967	195			R Green	2950	640									32
33	Same	7789	800			J Parrott	7950	1970									33
34	Same	8414	883			W Dun et al	60	3600									34
35	Bumarschick Jno L	7675	1000			L Sullivan	112	1970									35
36	Baldwin W L	7675	1000			Do	37	550									36
37	Bishop Philip	12674	120			J Lucas	3975	850									37
38	Buffington Jessie J et al	5127	150			L Kaye	2230	690									38
39	Same	4278	2000	Midland		R Kaye	260	70									39
40	Buffington J W	7822	3037			A Wake	36	920									40
41	Same	4278	2000			R Kaye	138	40									41
42	Burnett John F	7967	315			R Green et al	3010	850									42
43	Bates Angethia	7789	800			J Parrott	4580	930									43
44	Same	8152	215			Green Hills	35	1170									44
45	Butler Mary	4278	2000			R Kaye	2	60									45

745

To Trustees Union Tp for Cemetery 5/4/98

60080

97728 10480

Duplicate of Taxes Assessed upon Real Property in

No. of Entry	OWNER'S NAMES	Original Quantity	TOWNS	Feet Front	ORIGINAL PROPRIETORS	Number of Acres	VALUE	
							Hds.	Dollars
1	St. Thomas L	4720 300	Innis		Stanton Bailey	40	130	
2	Should be D. J. Burshaw D. J. Burshaw	4720 300	Innis		Elevator on R & Grounds		750	
3	Same	4705 780			Stanton & Bailey	22	340	
4	Boylan John L	4278 2000			R Kays	80	1300	
5	Luffington Luther & Mary	4778 2000			Do	1663	470	
6	Luffington Geo W	5127 2150			Kerr & Kays	28 75	760	
7	Bishop John G Jr	10338 200			A Bainbridge	20	570	
8	Same	5740 938			Finley et al	125 50	3550	
9	Adair Emma	4461 500			Robinson & Fulton	5	180	
10	Burson Mary V	6312 300	Innis		R Apperson	38	150	
11	Bishop Emanuel	5740 938			Finley et al	112 25	2900	
12								
13								
14								
15	Culbertson Rosa R	7406 200			D Leonard	90 40	3100	
16	Lehman Moses	8415 500			A Wake	41 70	1190	
17	Kearlton J B	8152 220			McWhiting	3	80	
18	Same	8523 869 1/2			W Dunn et al	148 21	2930	
19	Same	13166 600			S Smith	2	50	
20	Clark Edward G	4278 2000			R Kays	31 25	780	
21	Mrs Byron M	4277 366 2/3			Do	100	3120	
22	Mrs Myrtle L	4277 366 2/3			Do	50	1560	
23	Mrs Emma M	4277 366 2/3			Do	96 35	3390	
24	Same	9390 45			W Dunn	41	940	
25	Mrs Lattie M	4277 366 2/3			R Kays	37 65	1470	
26	Mrs Maister D	4818 100			J Leslie	100	2790	
27	Same	4267 366 2/3			R Kays	45	1090	
28	Same	9798 102 1/3			J Paythron	26	590	
29	Same	5127 150			A Kerr	1	30	
30	Same	15907 4			A Wake	3	80	
31	Caldwell Maria	7967 190			R Green	8 33	720	
32	Crandall Geo W	7492 130 0			J Parrott et al	32 75	930	
33	Same	7492 130 0			Do	40 25	930	
34	Cheney C Orwood	4769 40 0			D McArthur	125		
35	Same	4769 40 0			Do	6 75	2950	
36	Culbertson J D	5265 70 0			R Meenan	11 50	420	
37	Crandall G W	7492 50 0			Robinson & Fulton	4 15	90	
38								
39								
40								
41	Same N A, Neta K D	5023 869 1/2			W Dunn et al	11 25	250	
42	Same	12166			S Smith	24 98	5940	
43	Davis Joseph Sr	4278 2000			R Kays	120 50	4020	
44	Davis Joseph Ke	4278 2000			Do	52 25	1260	
45	Same	4278 2000			Do	85	2380	

Union Township

Union County, O., for the Year 1897.

State, County, &c. 1897.	Delinquent Land.		Delinquent Ditch.		Delinquent Road.		Special Taxes.		TRANSFERS.
	Dolls.	Cts.	Dolls.	Cts.	Dolls.	Cts.	Dolls.	Cts.	
	212	129			38				1
	1223	747							2
	554	338			194				3
	2119								4
	766	935							5
	1239								6
	929								7
	5786								8
	293	179							9
	240								10
	4728								11
									12
									13
									14
	5053								15
	1939								16
	130								17
	4776								18
	82								19
	1271								20
	5085								21
	2042								22
	5025								23
	1532								24
	2396								25
	4548								26
	1776								27
	962								28
	49								29
	130								30
	1174								31
	1516								32
	1516								33
									34
	4808	5869							35
	685								36
	147								37
									38
									39
									40
	408								41
	4682								42
	6052								43
	2053								44
	3879								45
	89310	8197			202				

J. Dennis Burshaw 2-12-98

UNION CO. O.

WASHINGTON

Duplicate of Taxes Assessed upon Real Property in

	OWNER'S NAMES.	No. of Entry.	Original Quantity.	TOWNS.	Feet Front.	ORIGINAL PROPRIETORS.	Number of Acres.	VALUE.	
								Hds.	Dollars.
1	Gaser J George	2675	4275			Kayprobsant	213	4880	
2	Gaser Peter	8153	94			J Graham	7185	2670	
3	Same	12238	185			W Durr	2540	570	
4	Same	6543	200			A Alexander	250	60	
5	Gorton Phoebe	5301	1783	Junie	620	R Apperson	1858	890	
6	Gubrial James	4278	2000			R Kaye	150	2170	
7	Gubrial John J	4278	2000			Do	150	2340	
8	Gubrial Rudace	4278	2000			Do	25	10	
9	Gibson Thomas	5746	360			J Galloway jr	224	4030	
10	Gillespie J He	7781	920			J Parrott et al	139	2750	
11	Same	5301	200			R Meaus	51	1460	
12	Same	6312	300			R Apperson	168	40	
13	Goff William	7474	640			J Graham	71	2170	
14	Same	4805	400			A Bainbridge	106	2890	
15	Same	4807	466 2/3			A Smith	63	1420	
16	Goff Susan J	7474	640			J Graham et al	2750	700	
17	Same	7677	400			A Bainbridge	380	100	
18	Guy Chas Pt Emma	10338	844			W Durr et al	100	2530	
19	Hull Joseph G	5415	700			A Watke re	50	740	
20	Same	4807	466 2/3			A Smith	80	2100	
21	Same	7474	640			W Durr et al	29	830	
22	Hull Cora B	7474	640			Do	57	1480	
23	Hinwood Cynthia	4278	2000			R Kaye	5650	1720	
24	George Hosen	8523	869 1/2			W Durr et al	10275	2520	
25	Hutchings Althel	6316	1253 2/3			R Apperson	51	1310	
26	Hur Barbara R	4278	2000			R Kaye	5520	990	
27	Hunger Jewel R JP	4278	2000			Do	233	70	
28	Same	4278	2000			Do	465	130	
29									
30									
31									
32	Hill Augustus A	4738	283			Hutton & Bailey	3867	1600	
33	Same	8414	883			W Durr	197	5200	
34	Same	7967	315			R Green	122	130	
35	Same	6312	300			R Apperson	6	200	
36	Harris John	9798	1024 1/3			J Paythos	13325	3970	
37	Hopton W P	9461	7492			Robinson Tutton	40	1120	
38	Same	5265	700			R Meaus	55	1090	
39	Housher J Leona	7822	3337			A Watke	1020	330	
40	Heale Sarah Ann	5708	4778			Galloway Paythos	9040	2210	
41	Same	5708	4778			Do	3564	1350	
42	Heale Sarah A	5265	700			R Meaus	5450	1360	
43	Same	5708	700			J Galloway jr	250	50	
44	Same	8102	220			Le Whiting	17	420	
45	Same	9798	1024 1/3			J Paythos	25	1460	

Union Township

Union County, O., for the Year 1897.

State County, &c. 1897.	Delinquent Land.	Delinquent Ditch.	Delinquent Road.	Special Taxes.				TRANSFERS.
				Taxes.				
				Dolls.	Cts.	Dolls.	Cts.	
7957								1
4352								2
979								3
98								4
1457								5
3537								6
3814								7
16								8
6569								9
4482								10
2380								11
65								12
3537								13
4710								14
2314								15
1141								16
163								17
4124								18
1206								19
3423								20
1353								21
2412								22
2804								23
4108								24
2135								25
1614								26
114								27
212	260							28
								29
								30
								31
								32
7608								33
8476								34
212								35
326								36
6471								37
1826								38
1777								39
538	329							40
3602								41
2201								42
2217	1353							43
82	49							44
685	414	149						45
2380	1452	1						
10448	3857	249						

16 42
100 a To H. J. Lawrence 12-16-97

To W. M. Adams same to Leona Gibson 6-14-97

17
100 a To Lester McChesney 11-16-97 Prop.

UNION LOT A 103

WASHINGTON LOT

Duplicate of Taxes Assessed upon Real Property in

No.	OWNER'S NAMES.	No. of Entry.	Original Quantity.	TOWNS.	Feet Front.	ORIGINAL PROPRIETORS.	Number of Acres.	VALUE.	
								Hds.	Dollars.
1	Hopkins Celestine C	7406	200			D Connor	8240	2500	
2	Same	9798	1024 1/2			J Paythos	3	60	
3	Same	5708	200			J Galloway	5	100	
4	Hopkins Marion	4798	1024 1/2			J Paythos	40	1570	
5	Same	7406	200			D Connor	5040	1360	
6	Kepe Elizabeth E	4735	283	Junin	68	Stanton Bailey	15	50	
7	Same	4735	283	Dr	66	Do	15	50	
8	Same	6312	583	Dr		R Apperson	94	80	
9	Hinton Thomas	8523	869 1/2			W Durr et al	1	20	
10	Howard William	4735	283			Stanton Bailey	10575	2950	
11	Same	7491	1500			J Moore	325	80	
12	Same	5863	550			J Mc Bayley	32	1900	
13	Same	5475	100			A Montgomery	100	3110	
14	Same	5301	200			R McCaus	15175	3890	
15	Same	5726	1000			R Young	50	1180	
16	Same	4805	400			A Bainbridge	7720	1290	
17	Same	10338	200			A Bainbridge	50	740	
18	Howard Wm & Oe Spain	6312	300	Junin	124	R Apperson	60	340	
19	Howard Keeler	9798	1024 1/2			J Paythos	41	1040	
20	Howard Nathan	4277	366 2/3			R Kay	3375	830	
21	Same	7822	3337			A Walke	15275	3820	
22	Same	7822	3337			Do	230	5820	
23	Same	7822	3337			Do	29413	7530	
24	Same	9798	1024 1/2			J Paythos	70	1780	
25	Same	12784	14 1/2			W Durr	1550	390	
26	Same	7770	379			Wacker & Durr	41	1110	
27	Same	7770	379			Do	11550	3050	
28	Same	7770	379			Do	7585	1930	
29	Same	7407	1000			A Reed	105	30	
30	Heathaway Elias	9798	1024 1/2			J Paythos	13925	4920	
31	Same	9798	1024 1/2			Do	193	5660	
32	Namphur E W et al	5708	1224 1/2			R McCaus	28	580	
33	Same	5265	700			Do	4450	1050	
34	Same	7492	700			Do	750	130	
35	Hackett Mary	6312	300	Junin	340	R Apperson	90	440	
36	Harris Warren	4071	1080			E Rickman	4650	1140	
37	Same	9494	500			W Durr	4475	2060	
38	Same	9591	500			Do	15790	4560	
39	Hawley Joseph M	4071	3050			E Rickman et	2107	470	
40	Hearst John	9798	1024 1/2			J Paythos	5	120	
41	Same	8152	220			H Whiting	41	1150	
42	Henderson Sam & Lizzie	8414	880			W Durr et al	8	190	
43	Helycross Leta H	5746	360			J Galloway	71	20	
44	Same	4278	2000			R Kay	2439	480	
45	Same	4278	2000			Do	11117	2440	

copy of S

Union Township

Union County, O., for the Year 1897.

State County &c. 1897	Delinquent Land.		Delinquent Ditch.		Delinquent Road.		Special Taxes.		TRANSFERS.
	Dolls.	Cts.	Dolls.	Cts.	Dolls.	Cts.	Dolls.	Cts.	
4076									1
98									2
163									3
1559									4
2216									5
82									6
82	49			55					7
130		80		95					8
33									9
1509									10
130									11
3098									12
5069									13
6340									14
1924									15
2102									16
1206									17
554									18
1696									19
1353									20
6226									21
9486									22
12274									23
2902									24
636									25
1809									26
4972									27
3145									28
49									29
8019									30
9225									31
945									32
1712									33
212									34
717									35
1858									36
3358									37
7432									38
766	468								39
176									40
1874									41
310									42
33									43
782									44
3978									45
120636	597		150						

To William Howard 6-22-97 By Sheriff Red in Partition

\$880 35 A. to Anna E. Anderson, July 7 1897.

UNION LOT A

WASHINGTON

Duplicate of Taxes Assessed upon Real Property in

No.	OWNER'S NAMES	No. of Entry.	Original Quantity.	TOWNS.	Feet Front.	ORIGINAL PROPRIETORS.	Number of Acres.		VALUE.	
							Hds.	Dollars.	Hds.	Dollars.
1	Kelleycross Lister H	5746	360			J Galloway	1	41	30	
2	Howard Anna	4278	2000			R Kays	1		150	
3	Keaton Clara M	6312	300	Inira		R Apperson	1	81	390	
4	Howard Susan	7491	1500			J Moore et al	5	875	1470	
5	Howell Emma	6312	300	Inira		R Apperson	3	1	30	
6	Howell Wyatt	6312	300	00		00	30		330	
7	Howard Virginia	6312	300	00	83	00	50		160	
8	Harris Joshua	4278	3080			Rickman & Kays	1	11	2670	
9										
10										
11										
12	Ingram Raymond	9795	1824 1/2			J Paythos	12	25	300	
13	Sayer	8152	220			H Whiting	7	675	2110	
14	Sayer	5265	700			R Meenan	4	650	470	
15	Same	8523	869 1/2			W Deen et al	1	550	320	
16										
17										
18										
19	Johnson M R	6320	580	Inira	92	R Apperson	4	4	730	
20	Johnson Paul J	4071	1080			E Rickman	2	68	50	
21	Same	4278	2000			R Kays	2	75	180	
22	Johnson C P et al	4071	4278	3080		Kays & Rickman	4	750	680	
23	Jordan George D	8523	829 1/2			W Deen et al	4	44	10540	
24										
25										
26										
27	Kiester Frank E	9798	1024 1/2			J Paythos	1		20	
28	Same	8152	220			H Whiting	3	650	1600	
29	Kimball Miles	8152	220			00	1	750	780	
30	Kimway Ellen	12166	600			L Smith	5	50	1150	
31	Kiss Mary A	4278	2000	Welford	66	R Kays	5	2	260	
32	Klips Edward	2675	1000			L Subiant	6	60	1220	
33	Same	5038	80			J Galloway Jr	9	75	230	
34	Same	5038	160			00	4	0	20	
35	Kennedy Swain	8523	869 1/2			W Deen	1	075	280	
36	Same	7734	453 1/2			J Galloway Jr	2	325	590	
37	Same	6316	353 1/2			R Apperson	1	7	430	
38	Kennedy Alfred V	6316	353 1/2			00	5	167	1600	
39	Kennedy Nellie J	6316	353 1/2			00	5	1	1280	
40	Kennedy Ariel	6316	353 1/2			00	2	6	770	
41	Kimball Paul D	7822	3337			A Waake	5	50	1180	
42	Krus Mary J	5301	200			R Meenan	6	50	160	
43										
44										
45										

32150

Union Township

Union County, O., for the Year 1897.

State, County, &c. 1897.	Delinquent Land.		Delinquent Ditch.		Delinquent Road.		Special Taxes.				TRANSFERS.	
	Dolls.	Cts.	Dolls.	Cts.	Dolls.	Cts.	Dolls.	Cts.	Dolls.	Cts.		
	49											1
	245		150									2
	636											3
	2397											4
	49		60		70							5
	538		657		70							6
	260		159		24							7
	4352											8
												9
												10
												11
	489											12
	3440											13
	766											14
	522											15
												16
												17
												18
	1190											19
	82											20
	293											21
	1108											22
	17180											23
												24
												25
												26
	33											27
	2608											28
	1270											29
	1875											30
	424											31
	1988											32
	370											33
	33											34
	456		378									35
	962		587									36
	7		428									37
	2608											38
	2086		2546									39
	1255											40
	1924											41
	260											42
												43
												44
												45

52453 4963 164

Duplicate of Taxes Assessed upon Real Property in

No.	OWNER'S NAMES.	No. of Entry.	Original Quantity.	TOWNS.	Feet Front.	ORIGINAL PROPRIETORS.	Number of Acres.	VALUE.	
								Hds.	Dollars.
1	Morse Albert	7798	1300			J Parrott et al	38	840	
2	Morse Ray G	3196	100			W Leach	15	380	
3	Same	5602	100			J Paychro	5	120	
4	Same	12674	120			J Lucas	50	1180	
5	Morse Min A	4820	666 2/3			J Surawaga	10 60	220	
6	Morse John P	3196	100			W Leach	92	2340	
7	Same	6602	683			J Galloway Jr	74	2100	
8	Same	5602	100			J Patterson	25 93	600	
9	Woodie John A	6316	353 2/3			R Apperson	25	640	
10	Woodie John A	6316	353 2/3			Do	27	620	
11	Martin Ernest	7822	3337			A Wulke	760	200	
12	Moody Henry	7734	100			J Galloway Jr	17	430	
13	Same	6602	683			Do	46	1000	
14	Same	6316	453 2/3			R Apperson	104	2680	
15	Same	7734	185			W Deen	100	2320	
16	Same	12238	185			Do	25	580	
17	Same	8823	869 1/2			A Alexander	12 75	270	
18	Same	6543	200			J Graham	13 40	830	
19	Same	8653	94			W Deen	80 60	1820	
20	Maun Anna A	5746	360			J Galloway	54	1070	
21	Same	1492	30			L Morrison	13	220	
22	Same	4278	2000			R Kaye	25	10	
23	Maun Anna A	4278	2000			Do	6	100	
24	Same	4471	1080			E Rickman	2	40	
25	Mitchell George D	6602	1038			J Galloway Jr	34	970	
26	Same	6602	683			Do	80	1480	
27	Mitchell George	9494	400			W Deen	51 25	1160	
28	Moxley Nicholas	6312	300	Drum	132	R Apperson	50	130	
29	Moxley Tobias	6312	300	Do	132	Do	50	180	
30	Nichols Charles					Tile Factory		210	
31	Moran Anthony	4735	283		66	Stanton & Bailey	15	30	
32	Same	4735	283		68	Do	16	110	
33	Woodie Louisa	7492	500			Robinson & Faxon	50	100	
34	Moran Eugene	7789	1300			J Parrott et al	30 75	930	
35	Morse Salah	7789	800			J Parrott	47	930	
36	Mitchell Geo R	6602	1038			J Galloway	10	450	
37	Moran Henry W	7675	1000			L Sullivan	160 50	2820	
38	Woodie Ray	6312	300	Drum		R Apperson	32	50	
39									
40									
41									
42	Nicol John G	4071	1080			E Rickman	98 50	2690	
43	Same	3459	438			Norris & Galloway	29 50	570	
44	Nicol Geo & Anna B	4071	1530			Sullivan et al	26 25	750	
45	Nicol George	6602	683			J Galloway Jr	92	2580	

Union Township

Union County, O., for the Year 1897.

State, County, &c. 1897.	Delinquent Land.		Delinquent Ditch.		Delinquent Road.		Special Taxes.				TRANSFERS.	
	Dolls.	Cts.	Dolls.	Cts.	Dolls.	Cts.	Dolls.	Cts.	Dolls.	Cts.		
	1369											1
	619											2
	196											3
	1924											4
	359											5
	3815											6
	3424											7
	978											8
	1043											9
	1010	1824										10
	326	199										11
	7											12
	1630											13
	4368											14
	3782											15
	945											16
	440											17
	538											18
	2967											19
	1745											20
	359											21
	16											22
	163											23
	65											24
	1580											25
	2412											26
	1890											27
	212											28
	293											29
	342											30
	49											31
	179											32
	163											33
	1516											34
	1516											35
	734											36
	4596											37
	82	101	42									38
												39
												40
												41
												42
												43
												44
												45

Adm. Road to Henry Woodie 6-9-97
all to Henry Woodie 6-9-97

59058 2124 42

UNION LOT 1

WAS-INGT 'S LOT 1

Duplicate of Taxes Assessed upon Real Property in

No.	OWNER'S NAMES.	No. of Entry.	Original Quantity.	TOWNS.	Feet Front.	ORIGINAL PROPRIETORS.	Number of Acres.	VALUE.	
								Hds.	Dollars.
1	Nelson Susan	6312	300	Union	267	R Apperson	66	140	
2	Nicol Geo M	4071 4278	3080			Richardson	16890	4050	
3									
4	Conacker Maggie E	5127	150			A Ken	5	120	
5									
6	Parthumey Geo W	6316	353 3/4			R Apperson	30	790	
7	Same	6316	353 3/4			Do	13	300	
8	Same	4807	466 3/4			R Smith	21	490	
9	Same	4807	466 3/4			Do	22	610	
10	Same	6316	353 3/4			R Apperson	34	870	
11	Same	4807	466 3/4			R Smith	7	170	
12	Piper Hannah	2675	1000			L Sullivan	4450	1570	
13	Parthumey Florence M	4071	1080			E Rickman	2375	550	
14	Porter Harvey N	4071	1080			Do	33	720	
15	Same	3459	400			J Watters	9325	1400	
16	Same	12349	38			J Laceyway	2	30	
17	Powers Wm	6312	300	Union	166	R Apperson	50	130	
18	Paul Frank S	5038	86			J Laceyway Jr	75	20	
19	Same	5127	550	Montford		W Durr	66	1650	
20	Same	7771 12209	100			W Durr	13350	3350	
21	Same	5127	150			A Ken	3568	810	
22	Paga Paul M	4735	300	Union		Stanton & Bailey	70	130	
23									
24									
25									
26	Reed Adeline	4278	2000			R Keys	186	5140	
27	Reed Astor	4278	2000			Do	32	460	
28	Same	3459	400			J Watters	37	550	
29	Same	3459	400			Do	1225	720	
30	Reed George	2675	1000			L Sullivan	132	1350	
31	Reed Joanna	8152	220			A Whiting	40	850	
32	Same	5127 4798	1174 1/2	Montford		A Ken et al	56	1730	
33	Reed Olivia W	3459	400			J Watters	65	820	
34	Roll F J	6312	383			R Apperson	50	230	
35	Rhoads Walter W R	12349 3459	438			J Wallace et al	6760	1130	
36	Ruman George	10388	2000			A Bucknidge	1350	90	
37	Same	8415	500			A Wake et al	5220	1180	
38	Same	9750	60			W Durr	5850	1410	
39	Rauach Geo Casper	4805 7472	572			A Bucknidge	2390	760	
40	Ritter Geo H	4735	283			Stanton & Bailey	15	50	
41	Reed Henry	4735	283			Do	48	160	
42									
43									
44									
45									

34560

Union Township

Union County, O., for the Year 1897.

State, County, &c. 1897.	Delinquent Land.	Delinquent Ditch.	Delinquent Road.	Special Taxes.		TRANSFERS.
				Dolls.	Cts.	
278						1
6602						2
						3
196						4
						5
1288						6
489						7
799						8
994						9
1418						10
277						11
2560						12
899						13
1174						14
2282						15
49						16
212						17
33						18
2690						19
5460						20
1320						21
212	260	59				22
						23
						24
						25
8378						26
750						27
897						28
1174						29
2249						30
1386						31
2819						32
1337						33
370						34
1842						35
147						36
1924						37
2298						38
1239						39
82						40
261						41
						42
						43
						44
						45

Und. to By Order of Cal. by J. C. Deed. L. Lewis Pipe 11-3-97

To Name of W. Lewis 12-16-97 & L. Porter W. Macke 12-16-97

56338 260 59

Duplicate of Taxes Assessed upon Real Property in

No.	OWNER'S NAMES.	No. of Entry.	Original Quantity.	TOWNS.	Feet Front.	ORIGINAL PROPRIETORS.	Number of Acres.	VALUE.	
								Hds.	Dollars.
1	Thos Davis		3459 40.0			J. Watters	150	480	
2	Thos Kowale		6312 300	Jun	73	R. Apperson	32	110	
3	Lydia J. Kowale		4520 666 2/3			J. Suraneger	4	100	
4	Jane K. Kowale		5708 200			J. Halloway Jr	145	4650	
5	Same		9798 102 4/5			J. Pagthos	156	3600	
6	Sam'l Gibson		4591 7798 112 4/5	Midland	313	W. Dummett	575	170	
7	Same		9591 100	or	105	Do	275	120	
8	Benj. Woodie		6312 300	Jun		R. Apperson	32	40	
9									
10									
11									
12	Jarpening Samuel		6312 300	Jun	166	R. Apperson	50	180	
13	Lurpie Ellen		8152 220			H. Whitig	775	340	
14	Thompson M. J.		4278 700	Midland	250	A. Kays	1950	760	
15	Dway Ellen J.		7474 640			W. Dummett	41	1070	
16	Same		7926 628			Do	9	620	
17									
18									
19									
20	Volath Philip		3196 1000			W. Leash	10	570	
21									
22									
23									
24	Woods Joseph F.		3311 200			L. Sullivan	6850	2160	
25	Same		2675 1000			Do	650	70	
26	Wood Sarah J.		6607 683			J. Halloway Jr	46	980	
27	Kingst Luther		7492 7461 500			Robinson Suster	2725	550	
28	Same		4946 200			W. Keath	1913	710	
29	Same		7790 95			A. Waake	50	1180	
30	Same		7492 500			Robinson Suster	10425	2590	
31	Same		7461 7789 800			J. Parrott et al	324	9030	
32	Same		5265 700			R. Meares	31550	8010	
33	Same		7492 500			Robinson Suster	124	20	
34	Woods Belle		6543 3311 200			L. Sullivan	313	900	
35	Witter Myira		7822 3337			A. Waake	73	1850	
36	Witter Susan		7822 3337			Do	7	970	
37	Witter Albert B.		7822 3337			Do	36	920	
38	Same		7770 7836 784			Do	4575	1760	
39	Same		7407 100			A. Reed	108	30	
40	Same		7770 379			W. Dummett	40	1000	
41	Same		7770 379			Do	3750	940	
42	Same		7822 3337			A. Waake	9918	2560	
43	Witt William R.		7822 3337			Do	104	2950	
44	Witter E. E.		7822 3337			Do	10870	3220	
45	Wootfall Henry		7822 3337			Do	3855	1050	

56260

Union Township

Union County, O., for the Year 1897.

State, County, &c. 1897.	Delinquent Land.		Delinquent Ditch.		Delinquent Road.		Special Taxes.				TRANSFERS.	
	Dolls.	Cts.	Dolls.	Cts.	Dolls.	Cts.	Dolls.	Cts.	Dolls.	Cts.		
782	36	58										1
179	4	29	196									2
163	9	84										3
7080	50	309							22475	Sup. D.		4
5868	39	74										5
277	6	62										6
196	4	68										7
65												8
												9
												10
												11
293												12
554												13
1239												14
1740												15
1011												16
												17
												18
												19
929												20
												21
												22
												23
3521												24
114												25
1597												26
897												27
1157												28
1924												29
4222												30
14718												31
13056												32
33												33
1467												34
3015	18	40										35
1581												36
15												37
2868												38
49												39
1630												40
1532												41
4173												42
4808												43
5248												44
1712												45

Redeemed to Sam'l. Gibson 12-9-97.
Redeemed to Sam'l. Gibson 12-9-97.

J. Melvin Jarpening 11-02-97
To Sarah E. Woodie 4-1-98

Pal. 36a. (Redeem to May Witter Graham 5/3/98) No adp.

combine lines 44 & 45
Held to Henry Wootfall 5/3/98 adp 1/2

91703 97624 196

Duplicate of Taxes Assessed upon Real Property in

No.	OWNER'S NAMES.	No. of Entry.	Original Quantity.	TOWNS.	Feet Front.	ORIGINAL PROPRIETORS.	Number of Acres.		VALUE.	
							Hds.	Dollars.	Dollars.	Cts.
1	Nath Arthur R	7822	3337			A Wauke	225	360		
2	Nath Arthur & Carrie	7822	3337			Do	3983	1060		
3	Nelson W Mc	3459	400			J Waters	5333	650		
4	Nalke Jane E	4278	2000	Mailford	248	R Kaye	1	260		
5	Nalke A W	4278	2000			Do	50	1270		
6	Woodworth Chas	7442	1500			Robinson & Foster	940	380		
7	William A J	6312	300	Drum	166	R Apperson	225	250		
8	Woodworth Jasper	5726	1000			R Young	47	930		
9	Woodworth Horizo	5726	1000			Do	4640	930		
10	Woodworth Keilah	7789	1300			J Parrott et al	4640	1300		
11	Woodworth John	7789	1300			Do	3717	930		
12	Woodworth Rose	7789	1300			Do	4075	930		
13	Woodworth Allen	7789	1300			Do	4080	930		
14	Woodworth Charles	7789	1300			Do	3705	930		
15	Woodworth Emma	7789	1300			Do	3920	930		
16	Whitely Chas B	5726	1000			R Young	16575	4210		
17	Nick Eli F	5301	785	667	135	R Apperson	25	30		
22	Young Hphozo	2675	1000			L Lulliamt	118	1430		
28	Pl. Co. of St. Louis AR Co							105140		
29	Pl. Co. of St. Louis AR Co							104860		

Union Township

Union County, O., for the Year 1897.

State, County, &c. 1897.	Delinquent Land.		Delinquent Ditch.		Delinquent Road.		Special Taxes.		TRANSFERS.
	Dolls.	Cts.	Dolls.	Cts.	Dolls.	Cts.	Dolls.	Cts.	
587									
1728									
1060									
424			260						
2070			3739						↓ 12 ⁵⁰ a To Mary J Thompson - 7-28-98
619									
408									
1516									↓ To Mamie M. Luce 4-11-98
1516									
2120									
1516									
1516									↓ Charles Woodworth 3/28/98
1516									
1516									
6862			924						
49									
2330									
171378									
170921									
227710									
371168			4923						

Duplicate of Taxes Assessed upon Real Property in

No.	OWNER'S NAMES.	No. of Entry.	Original Quantity.	TOWNS.	Feet Front.	ORIGINAL PROPRIETORS.	Number of Acres.		VALUE.	
							Hds.	Dollars.	Hds.	Dollars.
1	Alden Mattie	5127	150	Mill		A Ken	16	25	3400	
2										
3	Childs Lucy May	5127	150	State	62 1/2	A Ken	40		230	
4										
5	Dowson Abrie	4278	2000	Reed		R Kaye	50		350	
6	Dowson Thomas	4278	2000	W	225	Do	2		370	
7										
8	Erb Charles H	4278	2000	Reed	207	R Kaye	79		570	
9	Erb Charles	5127	150	Mill		A Ken	25		520	
10										
11	Gabriel Eunice	4278	2000	Reed	143	R Kaye	63		280	
12	Goff Elizabeth	4278	2000	Do	103	Do	25		240	
13	Gabriel Annele	5127	150			A Ken	4	75	280	
14	Gabriel Mattie	4278	2000	Mark Road	55	R Kaye	21		150	
15										
16										
17	Hinton Michael	4278	2000	Mark Road	151	R Kaye	75		150	
18										
19	Johnson John F	5127	150	State	62 1/2	A Ken	40		370	
20	James Riley	4278	2000	Mark Road	265	R Kaye	125		320	
21										
22	McAdow W	5127	150			A Ken	13		10	
23										
24	Presbyterian Parsonage	5127	150	State	62 1/2	A Ken	40		410	
25										
26	Reed Elizabeth A	4278	2000		32	R Kaye	12		160	
27	Same	4278	2000			Do	25		20	
28										
29	Shawnee A R	4278	2000	Mark Road		R Kaye	11		800	
30	Hillings Thomas	4278	2000	Reed	181	Do	52		670	
31	Sauborn E E	5127	150	State		A Ken	67		240	
32	Stoddard Eliza J	5127	150			Do	60		10	
33	Schriminger Logan	4278	2000	Mark Road	145	R Kaye	63		290	
34	Sauborn E E	5127	150			A Ken	13		10	
35										
36	Lo M A Buffington	4278	2000	Reed		R Kaye	312		710	
37	Do	5127	150			A Ken	12	75	850	
38										
39	Hood James C	4278	2000	Reed		R Kaye	56		270	
40										
41										
42	Hele St L Ryler								20530	
43	Hele St L Ryler								11670	
44										
45										

43920

Welford Centre Lands

Union County, O., for the Year 1897.

State, County, &c. 1897.	Delinquent Land.		Delinquent Ditch.		Delinquent Road.		Special Taxes.		TRANSFERS
	Doll.	Cts.	Doll.	Cts.	Doll.	Cts.	Doll.	Cts.	
	Doll.	Cts.	Doll.	Cts.	Doll.	Cts.	Doll.	Cts.	
	106	42							To U. S. Alder 9-2-97. John H. Allinger, Levi H. Frank, Bridger
	77	0							
	109	6							
	115	8							
	159	6							
	162	8							
	876	544							
	751								
	876								
	470	874							
	470	291							
	1158								
	1002	622							
	31								
	1283								
	501								
	63								
	2504								
	2097								
	751								
	31	78							
	908								
	31								
	2222	15340							Redeemed
	7661	16894							Redeemed 1 a To Durand B Smith 10-25-97
	845	525							J. Lattman to Gabriel 1-14-95
	642	57							
	365	27							
	1371	5735165							

Duplicate of Taxes Assessed upon Real Property in

1	OWNERS' NAMES.	Number of In-Lot.	Number of Out-Lot.	What Part.	DESCRIPTION.				VALUE.
					Street.	Feet.	Street.	Feet.	
					Hds.	Hds.	Hds.	Dollars.	
1									
2									
3	Eagin Mary	46		Pl Center	5975		80	240	
4	Eagin Fred	44		Pl RR		Center	100	140	
5	Ego Ellen	146		W Pleasant	5950		110	510	
6	Ego Nelson	11		all State	8250	West	132	120	House 500
7	Elliott Annie M	12		all Dr	8250	Dr	132	620	
8	Same	13		SW Dr	3250	alley	132	120	
9	Erb L F et al		33	all Mine	200		140	100	
10	Same	24		Pl State	42		132	270	
11	Elsworth Alvin Mrs DR	6		E Dr	5725	alley	132	250	
12									
13									
14									
15	Finlay James V		1	all Pleasant	770		310	160	
16	Fisher Jacob M		6	NW State	150	Center	132	400	
17	Fullington Walter E	24		SW Dr	25	Mine	44	1850	
18	Gaherty Michael J		8	Pl Center	45		240	50	
19	Gaherty Elizabeth		3	E & E State	21		132	1060	
20	Gorsythe Rebecca J		9	W Dr	66	alley	132	190	
21	Finlay Joseph		6	Pl alley	244		70	20	
22	Same		7	Pl Dr	244	alley	48	20	
23	Same	183		all Center		Dr	230	40	
24	Same	184		all Dr		Dr	230	40	
25	Same	185		all Dr		Dr	230	40	
26	Same	186		all Dr		Dr	230	40	
27	Same	187		all Dr		Dr	230	40	
28	Same	188		all Dr		Dr	230	30	
29	Finlay J E		110	all RR	57		252	320	
30									
31									
32									
33	Gabriel J J		15	W State	4125	alley	132	120	
34	Gabriel Amy E		20	Pl Dr	50	London	132	230	
35	Same		21	Pl Dr	60	alley	132	270	
36	Gabriel Sarah E		16	Pl Mt Pleasant	50		297	320	
37	Green James	55		all West	54		165	50	
38	Same	56		15 W RR	50		230	20	
39	Same		16	W Dr	165		264	80	
40	Green Emma R		124	all Pleasant	50		138	270	
41	Gibson Nancy A		17	all Mt Pleasant	165		594	160	
42	Green Nancy A		18	all Dr	165		693	160	
43	Green Ellen		19	all West	84	48 Big 4	381	220	
44	Same		45	Dr	74	25	100	70	
45	Same		47	all	74	25	7425	70	

Should be Nancy A. Gibson, see copy 1898

Highford Center

Union County, O., for the Year 1897.

1	State, County, &c. for 1897.	Delinquent Land.	Delinquent Ditch.	Delinquent Road.	Special Taxes.	TRANSFERS.										
							Doll.	Cts.	Doll.	Cts.	Doll.	Cts.	Doll.	Cts.	Doll.	Cts.
							Doll.	Cts.	Doll.	Cts.	Doll.	Cts.	Doll.	Cts.	Doll.	Cts.
1																
2																
3		750		467												
4		438		272		To Elizabeth Ames Savings Co 6-15-97 & same to Hillier 6-16-97										
5		1596		991												
6		1940														
7		1940														
8		376														
9		313				all to Louis F Feb 8-20-97 to Lorrinda E Perkins 9-1-97										
10		845														
11		782		485												
12																
13																
14																
15		501														
16		1252														
17		5790														
18		157														
19		3318														
20		595														
21		63														
22		63														
23		125														
24		125														
25		125														
26		125														
27		125														
28		94														
29		1002														
30																
31																
32																
33		376														
34		720														
35		845														
36		1002														
37		157														
38		63														
39		250														
40		845														
41		501		600		E Pl 165x313 Lower add in lots 201-202-203-204-207 - Feb 15-98 Street + alley Pl (Nancy A. Wesley) to Charles Nicholas 12-23-97 to Community Assoc 2-12-98										
42		501		600		E Pl 165x313 Lower alley in lots 204-205-206-209 Feb 15-98 Street + alley Pl (Nancy A. Wesley) to Charles Nicholas 12-23-97 to Community Assoc 2-12-98										
43		689														
44		219														
45		219														

E Pl 165x313 Lower add in lots 201-202-203-204-207 - Feb 15-98 Street + alley Pl (Nancy A. Wesley) to Charles Nicholas 12-23-97 to Community Assoc 2-12-98
E Pl 165x313 Lower alley in lots 204-205-206-209 Feb 15-98 Street + alley Pl (Nancy A. Wesley) to Charles Nicholas 12-23-97 to Community Assoc 2-12-98

9210 2827 3459

Duplicate of Taxes Assessed upon Real Property in

Wesley Center

Union County, O., for the Year 1897.

No.	OWNERS' NAMES.	Number of In-Lot.	Number of Out-Lot.	What Part.	DESCRIPTION.				VALUE.
					Street.	Feet.	Street.	Feet.	
1	Gibson Samuel	8		all	Stab	8250		132	120
2	Same	9		Pr	Dr	1650		132	30
3	Garwood Sarypta He	71		S	Mill	3250		198	110
4	Same	72		all	Dr	66	alley	200	560
5	Same	84		S	Pleasant	41			40
6	Same	83		all	Dr	66	alley	180	190
7	Same	101		all	Stab	2467	Mill	66	1200
8	Gabriel Rudruch Co		16	Pr	W. Rd	50		297	50
9	Green Mary	53		all					130
10	Same	54		all					120
11	Gutz Charles	6		N	Stab	2525		132	50
12	Same	7		E ^r	Dr	4125		132	190
13	Green Etta	18		Pr	Dr	32		132	30
14									
15									
16									
17	Hawley Ada D	15		E ^r	Stab	4125		132	270
18	Houser Gilbert R	92		Pr	Dr	50		132	250
19	Heppkins Sarypta & Etta Gage	19		all	Dr	8250	land	132	390
20	Heller John W	112		all	Center	25		247	30
21	Heller & Houser		12		Dr	22		8150	350
22	Heller Sarah	113		all	Dr	49		250	310
23	Hammond Margaret	180		Pr		41		200	10
24	Same	57		all		6864		14850	30
25	Same	58		all		6864		14850	30
26	Same	59		all		6864		14850	30
27	Same	60		all		6864		14850	30
28	Howell Samuel	80		N	Pleasant	55		180	260
29	Howard Rebecca	22		all	Stab	8250		132	260
30									
31									
32									
33	WCP No 636	3		W ^r	State	4050		132	400
34									
35									
36	Johnson Katharine C		23	N	Pleasant	40		120	360
37									
38									
39									
40	King Patrick	105		all	RR	165	land	6850	600
41	Same	106		all	land	6850		165	70
42	Kennington Jas A		15	Pr	Big 4		land		20
43	Same		6	Mid	Dr	245		132	50
44	Same	20		Pr	Stab	3250	land	132	210
45	Same	21		Pr	Dr	2250	alley	132	30

State, County, &c., for 1897.	Delinquent Land.		Delinquent Ditch.		Delinquent Road.		Special Taxes.				TRANSFERS.	
	Dolls.	Cts.	Dolls.	Cts.	Dolls.	Cts.	Dolls.	Cts.	Dolls.	Cts.		
	376		468									1
	94		116									2
	344											3
	1752											4
	175											5
	595											6
	3755											7
	157											8
	407											9
	376											10
	157											11
	595											12
	94											13
												14
												15
												16
	845											17
	783											18
	1270											19
	94											20
	1096											21
	970											22
	31											23
	94											24
	94											25
	94											26
	94											27
	814											28
	814											29
												30
												31
												32
	1252		778									33
												34
												35
	1176											36
												37
												38
												39
	1878											40
	219											41
	63											42
	157											43
	657		817									44
	94		116									45
	6810											

To Elie Laird 8-30-97 for church
 To Elie Laird 8-30-97 for church

To Alice McKittrick 8-13-97
 To Alice McKittrick 8-13-97

WASHINGTON

Duplicate of Taxes Assessed upon Real Property in

Highford Center

Union County, O., for the Year 1897.

No.	OWNERS' NAMES.	Number of In-Lot.	Number of Out-Lot.	What Part.	DESCRIPTION.				VALUE.
					Street.	Feet.	Street.	Feet.	
						Hds.		Hds.	
1	Kennedy Clara E	148		all	Center	60	alley	215	610
2	Same	149		all	101	60	209		60
3	Kennington Margaret	24		St	State	21		124	240
4	Same	25		St	St	77		132	1070
5									
6									
7									
8	Lyon's Geo Mattie Helen	2		E ^r	State	4125	alley	132	1590
9	Lyon's George	13		St	Noice	7833		200	430
10	Same	16		St	Nor 8 Road	50		297	200
11	Same	61		all		104		165	30
12	Same	62		all		6864		165	30
13	Same	63		all		6864		165	30
14	Same	64		all		4950		165	30
15	Lynay George	9		E	Center	47	Went	239	240
16	Logan Melissa	79		N	Pleasant	44		180	50
17	Same	80		S	St	11		180	10
18	Same	78		all	St	83	61120	180	120
19	Same	79		S	St	22		180	20
20	Loge Mary R	18		PR	State	50		132	370
21	Lawson Sarah	89		Mid	Pleasant	4950		180	230
22	Layman Annie E	49		all	State	8250		165	430
23	Lock Elizabeth	23		all	St	8250	Market	132	570
24	Lower Edward	164		all		50		100	110
25									
26									
27									
28	McCummond Alice A	16		all	State	8250	N	132	420
29	McAdow J W	96		E	St	20		99	1100
30	Same	97		N	St	2224		66	220
31	McDermott Clara A	82		all	Pleasant	66	alley	180	290
32	McDermott Rachel	52		E	State	170		100	210
33	McDonald Melinda	67		E	Center	65	alley	91	320
34	McElwain Louisa	11		St	RR	74	200		220
35	McCrory George	108		St	RR	36	alley	150	40
36									
37									
38									
39	Mitchell George	90		all	Pleasant	60		180	210
40	Same	111		all	RR	57		248	280
41	Mitchell Dixon	94		all	State	8250		132	40
42	Same	95		all	St	8250		132	40
43	Same	30		N	St	8250		132	470
44	Same	20		E ^r		7650		41250	250
45	Same	21		E ^r		24750		41250	210

State, County, &c., for 1897.	Delinquent Land.		Delinquent Ditch.		Delinquent Road.		Special Taxes.				TRANSFERS.	
	Doll.	Cts.	Doll.	Cts.	Doll.	Cts.	Doll.	Cts.	Doll.	Cts.		
	Doll.	Cts.	Doll.	Cts.	Doll.	Cts.	Doll.	Cts.	Doll.	Cts.		
	19	09										1
	18	88										2
	7	51										3
	33	49										4
												5
												6
												7
	49	77										8
	13	46										9
	9	39										10
	9	4										11
	9	4										12
	9	4										13
	9	4										14
	7	51										15
	15	7										16
	3	1										17
	3	76										18
	6	3										19
	11	58										20
	7	20										21
	13	46										22
	17	84										23
	3	44										24
												25
												26
												27
	13	15										28
	34	43										29
	6	89										30
	9	08										31
	6	57										32
	10	02										33
	6	89										34
	1	75										35
												36
												37
												38
	6	57										39
	8	76										40
	1	75										41
	1	75										42
	14	71										43
	7	83										44
	6	57										45

Match address Int. by assignee - Draft to L.E. Lines 5-23-98

10890 34087 1811

Duplicate of Taxes Assessed upon Real Property in

No.	OWNERS' NAMES.	Number of In-Lot.	Number of Out-Lot.	What Part.	DESCRIPTION.			VALUR.
					Street.	Feet.	Street.	
						Hds.	Hds.	
1	Mitchell Dixon	22		E ²	21450	41250	210	
2	Same	23		E ²	21450	41250	210	
3	Same	24		all State	13250	1487	130	
4	Same	29		all	9050	200	30	
5	Same	30		all	165	150	40	
6	Morris Eliza J	34		Pl State	51	132	280	
7	Maloy Mary	11		SE RR	126	45	220	
8	M E Church	87		N Chasaut	25	center	180	
9	Same	88		all	65	Dr	180	
10	Michael Elizabeth	15		Pl No 2 Road	52		280	
11	Miller Nancy M	162		all First	50	alley	100	
12	Maum M P	181		all center		Dr	230	
13	Maguire O J	163		all First	50	Dr	100	
14	Moberg Eunice B	7		RR State	43	London	132	
15	Moran Jas & Elvanta M	97		E Dr	4512	150	1480	
17								
18	Nelson Thos A	8		Pl center	47	238	50	
19								
20								
21								
22	O'Haver Henry	32		all State	8250	132	170	
23	O'Haver Miles R	182		all center		alley	230	
24								
25								
26								
27	Philbrook Flora	117		all center	47	270	320	
28	Peter Evaline	92 93		all State	3250 8250	132	440	
29	Pearl Hannah	13		Pl Mill	8050	231	330	
30	Pice Emanuel L	17		all State	8250	132	690	
31	Peter Elizabeth	15		Pl No 2 Rd	50	297	370	
32								
33								
34								
35	Rice Sarah J	2		Mid State	21	132	910	
36	Rhino Stagail	26		Pl Dr	8250	132	130	
37	Reed Joshua	41		all Dr	8250	alley	132	
38	Same	48		all Dr	12375	142	390	
39	Reynolds Har S	70		Slide Mill	4950	139	200	
40	Same	71		N Dr	3050	190	120	
41	Same	12		Pl Dr	100	center	194	
42	Rigdon J J	69		Pl Dr	59	165	740	
43	Same	70		N Dr	1650	165	70	
44	Same	119		all center	46	283	50	
45	Same	118		all Dr	47	275	250	

9770 - 30579 7562

Welford Center

Union County, O., for the Year 1897.

State, County, &c., for 1897.		Delinquent Land.		Delinquent Ditch.		Delinquent Road.		Special Taxes.		TRANSFERS.	
Dolls.	Cts.	Dolls.	Cts.	Dolls.	Cts.	Dolls.	Cts.	Dolls.	Cts.	Dolls.	Cts.
657											
657											
407											
94											
175											
876											
689											
175	156										
876	1089										
720											
31											
175											
31											
532											
4632											
157	96										
532											
175											
1002											
1377	1711										
1033											
2160											
1158	720										
2848	3538										
407	252										
250											
1221											
626											
376											
3255											
2316											
219											
157											
783											

By Decret to Geo P Moore 4-20-95

To Norton Red 12-15-97

To John C Kintner 5/25/98 (By record)

Duplicate of Taxes Assessed upon Real Property in

Wilmington

Union County, O., for the Year 1897.

No.	OWNERS' NAMES.	Number of In-Lot.	Number of Out-Lot.	What Part.	DESCRIPTION.				VALUE.	
					Street.	Feet.	Street.	Feet.	Dollars.	Cts.
						Hds.		Hds.		
1	Richter John	103		all	Mill	27	alley	8052	350	
2	Same		13	Pt	do	11220	lot 20	21450	750	
3	Richter Elizabeth	1		all	State	8250		126	7650	
4	Robbins John	28		E	do	2250		132	140	
5	Same	29		Pt	do	3250	alley	132	150	
6	Root Henry L	43		all	RR	10956		165	630	
7	Same		25	all	State	19526		1000	190	
8	Same		26	Pt	do	11286		1000	110	
9	Same	42		S	RR	5		20	10	
10	Root W & AB	35		all	State	8250	Pleasant	132	750	
11	Same		22	NW	Pleasant	66		330	130	
12	Same		23	N	do	12950		330	260	
13	Same	146		E		28	alley	5950	30	
14	Same	131		all	Brown	50		105	30	
15	Same	132		all	do	50		105	30	
16	Same	134		all	do	50		105	30	
17	Same	135		all	do	43		105	20	
18	Same	136		all	alley	44		177	10	
19	Same	137		all	do	43		176	10	
20	Same	138		all	do	43		176	10	
21	Same	139		all	do	43		175	10	
22	Same	140		all	do	43		175	10	
23	Same	141		all	do	43		174	10	
24	Same	142		all	do	43		174	10	
25	Same	143		all	do	43		174	10	
26	Same	144		all	do	43		174	10	
27	Same	145		all	do	44		173	10	
28	Root W & Y		12	all	center	3010			620	
29	Same	68		N	Mill	26	center	100	260	
30	Same	65		N ²	do			165	250	
31	Same	66		E	do	25		166	650	
32	Reed James A	30		E	State	6		132	10	
33	Same	31		all	do	8250		132	440	
34	Root Henry L	44		E	RR		center	100	50	
35	Root S & B L	44		N	do	912		183	10	
36	Rearn Maggie E	2		N ⁴	State	2068		132	1060	
37	Robbins Ed	29		E	do	50	alley	132	300	
38	Reed Mahala		23	NW		45		120	390	
39	Reed Norton		809	St	center	47		240	290	
40	Same		8	N	do	49		236	50	
41	Rice Chas	45		Pt	center	46		80	290	
42	Rice Elza	45		Pt	do	44		80	250	
43	Reed Stella M	120		all	do	46		285	350	

16630

No.	State, County, &c. for 1897.	Delinquent Land.		Delinquent Ditch.		Delinquent Road.		Special Taxes.				TRANSFERS.	
		Doll.	Cts.	Doll.	Cts.	Doll.	Cts.	Doll.	Cts.	Doll.	Cts.		
1		1096											1
2		2348											2
3		23944											3
4		438											4
5		470											5
6		1972											6
7		595											7
8		344											8
9		31											9
10		2348	2789										10
11		406	505										11
12		814	1011										12
13		94	116										13
14		94	116										14
15		94	116										15
16		94	116										16
17		63	79										17
18		31	39										18
19		31	39										19
20		31	39										20
21		31	39										21
22		31	39										22
23		31	39										23
24		31	39										24
25		31	39										25
26		31	39										26
27		31	39										27
28		1940	3608										28
29		814	1512										29
30		783	1456										30
31		2035	3783										31
32		31											32
33		1377											33
34		157											34
35		31											35
36		3318											36
37		939											37
38		1220											38
39		908	564										39
40		157	96										40
41		908	1356										41
42		783	1295										42
43		1096											43

Assigned to Edward H. Dwight a Clerk 7-11-98

To Eliza A Morgan 5/25/98

52052/18908

Duplicate of Taxes Assessed upon Real Property in

1	OWNERS' NAMES.	Number of In-Lot.	Number of Out-Lot.	What Part.	DESCRIPTION.				VALUE.
					Street.	Feet.	Street.	Feet.	
						Hds.		Hds.	
2									
3	Snodgrass, Mrs. M.	84		NE Pleasant	25		61	40	
4	Same	85		E D.	66		61	100	
5	Same	86		E D.	59	Center	61	540	
6	Sidbottom, W. H.	150		all Center	60	alley	209	510	
7	Same	151		all D.	28	D.	205	60	
8	Snodgrass, Mary A.	88		Pt D.	14		150	20	
9	Same	123		all Pleasant	44		138	270	
10	Schunt, Mary	122		all D.	40	60	138	40	
11	Squibb, Cornelia	115		all Center	47		260	250	
12	Stanton, Lucy A. Lucas		2	all Robert R.	258		345	180	
13	Same		3	all D.	500		400	300	
14	Same		4	all Center	232		600	230	
15	Same		5	all D.	200		630	350	
16									
17									
18									
19	State of Ohio	28		all	8850		200	20	
20	Ar. E. C. Boylan	159		all First	50	alley	100	10	
21	Or	160		all D.	50	D.	100	10	
22	John Brown	81		N Pleasant	50		180	50	
23	Mary E. Blomson	52		W State	100		30	50	
24	Or	52		Mid D.	20		100	20	
25	W. G. Root	67		W Mill	66		100	2800	
26									
27									
28									
29	Thompson, Mary J.		9	Pt West	60		180	220	
30	Same	51		all State	8250		180	220	
31	Same	98		all D.	3250		6533	590	
32	Thompson, M. O. McBlair	3		W D.	21		132	210	
33	Thompson, M. Donald	7		Pt D.	8250		152	160	
34	Twary, Ellen J. W. Root		12	Pt Center	50		132	500	
35									
36									
37									
38	Valentine, Margaret	128		all Pleasant	43		132	310	
39	Vinny, Sidney	15		Pt Mrs. J. Road	50		297	50	
40									
41									
42									
43	Wilson, Maria		7	Mid Center	66	State	66	180	
44	Witter, C. C.		9	SE D.	48		240	450	
45	Same	146		all D.	60	alley	236	60	

8810

Welford Center

Union County, O., for the Year 1897.

1	State, County, &c., for 1897.	Delinquent Land.	Delinquent Ditch.	Delinquent Road.	Special Taxes.	TRANSFERS.			
						Dolls.	Cts.	Dolls.	Cts.
						Dolls.	Cts.	Dolls.	Cts.
2									
3						125	78		
4						313	195		
5						1690	1049		
6						1596			
7						188			
8						63			
9						845			
10						175			
11						783	485		
12						563			
13						939			
14						720			
15						1096			
16									
17									
18									
19						94	887		
20						31			Redeemed to Eliza Brown 6-19-97
21						31			Redeemed to Eliza Brown 6-19-97
22						157	388		
23						157	388		Redeemed
24						63	156		Redeemed
25						8764	20088		
26									
27									
28									
29						689			
30						689			
31						1847			
32						657			
33						501			
34						1565	973		
35									
36									
37									
38						970			
39						157	90		
40									
41									
42									
43						563			
44						1408			
45						188			

275772477

Duplicate of Taxes Assessed upon Real Property in

Moiford Center

Union County, O., for the Year 1897.

No.	OWNERS' NAMES.	Number of In-Lot.	Number of Out-Lot.	What Part.	DESCRIPTION.				VALUE.
					Street.	Feet.		Feet.	
						Hds.	Hds.		
1	Nitter E E	147		all Center	60		alley	229	60
2	Nitter Sarah E		9	SE do	49			240	50
3	Nitzel Martin	39		W State	60	84	Moire	132	2290
4	Same	73		all Moire	66		alley	214	580
5	Phelan Abbie N	89		S Pleasant	33			180	200
6	Walden J W	5		N State	74	50		102	280
7	Welch Catharine	76		S Moire	49	50		24750	80
8	Same	77		all do	33			24750	270
9	Williams Thos A	102		all State	72	60	alley	132	350
10	Same		27	all	72	60		80	10
11	Nitter Amira J	13		NW State	50		alley	102	370
12	Woodworth Julia A		15	SE do	50			297	300
13	Whitman John M	116		all Center	47		alley	265	180
14	Same	65		SE Moire	33			165	600
15	Same	66		SE do	7	50		165	50
16	Wills W H	74		all do	66			215	640
17	Waltz Annie G	107		all North	68	50		165	70
18	Same	108		SE do	32	50		165	30
19	Wharton L E (Jr)	148		all	50			106	10
20	Same	161		all First	50			100	10
21									
22									
23									
24	Chlor H J By Co		11	SE Center					30
25	Same		11	SE do			London		30
26									
27									
28									
29									
30									
31									
32									
33									
34									
35									
36									
37									
38									
39									
40									
41									
42									
43									
44									
45									

6490

No.	State, County, &c. for 1897.	Delinquent Land.	Delinquent Ditch.	Delinquent Road.	Special Taxes.	TRANSFERS.																	
						Dolls.	Cts.	Dolls.	Cts.														
						Dolls.	Cts.	Dolls.	Cts.														
1																						1	
2																							2
3																							3
4																							4
5																							5
6																							6
7																							7
8																							8
9																							9
10																							10
11																							11
12																							12
13																							13
14																							14
15																							15
16																							16
17																							17
18																							18
19																							19
20																							20
21																							21
22																							22
23																							23
24																							24
25																							25
26																							26
27																							27
28																							28
29																							29
30																							30
31																							31
32																							32
33																							33
34																							34
35																							35
36																							36
37																							37
38																							38
39																							39
40																							40
41																							41
42																							42
43																							43
44																							44
45																							45

By Devent (affidavit of record) Fuldum C. Holden 4-19-98

Redeemed L A & E C Baylan 6-29-98

20314 10 04

Duplicate of Taxes Assessed upon Real Property in

No.	OWNER'S NAMES.	No. of Entry.	Original Quantity.	TOWNS.	Feet Front.	ORIGINAL PROPRIETORS.	Number of Acres.	VALUE.	
								Dols.	Cts.
1	Dutton Attie F	7375	200	Bytalia		S Grant	1	130	
2	Brooks Chas W	12112	1333 2/3			E R Washington	1	100	
3									
4									
5									
6	Coe Ella	9918	666 2/3			J Berwick	30	520	
7	Cephill Eysor	9896	364			J Scott	92	2130	
8	Coons Geo W	9896	100			J Fitzpatrick	87	1850	
9	Same	9897	815			J Taylor et al	25 75	450	
10	Same	9897	815			Do	24 35	520	
11	Clapsaddle Sylvester	9894	1000			Swan & Taylor	64	970	
12	Criston Evaline	9897	815			Taylor Sayre &	25	440	
13	Criston Leonard	9897	815			Do	25 75	440	
14	Same	9897	815			Do	65	20	
15	Crookston Joseph H	12105	1000			R Rowsey	108 50	1920	
16	Chapman Joseph H	14639	130			A Latham	60 33	1530	
17	Coe J D	14639	130			Do	33 67	730	
18	Same	9916	666 2/3			J Berwick	8	130	
19	Coleman Aaron	9896	364	Bytalia		J Scott	660	240	
20	Clarridge Julia	7375	200	Do	60	S Grant	30	110	
21	Same	7375	200	Do	56 1/2	Do	26	20	
22	Cephill William	9895	1000			J Wallace	5	70	
23	Criston John	9916	815			W Darke	14 25	430	
24	Criston Hulda	10971	766 2/3			J Winchester	4	70	
25	Craig Margaret	9893	528			J Taylor &	40	840	
26	Chapman M A	7375	200	Bytalia	87	S Grant	25	140	
27	Cepnowich J H	9917	600			R Madison	55	720	
28	Collins Arthur et al	7375	200	Bytalia	50	S Grant	25	40	
29	Callahan Elizabeth	12112	1333 2/3			E R Washington	16	250	
30									
31									
32									
33	Dear Valentine	10971	766 2/3			J Winchester	104 25	2640	
34	Davis Wesley	10938	200			J Lipscomb	103 33	2460	
35	Davis Wesley W	10938	200			Do	25	410	
36	Davis Martha J	9918	666 2/3			J Berwick	9 50	180	
37	Dunson Fritta	12112	1333 2/3			E R Washington	4	90	
38	Decker Gourad	12789	1555 1/2			E R Parsons	120	1970	
39	Same	12789	1555 1/2			Do	33 20	490	
40	Davis Melvina L	7375	200	Bytalia	207	S Grant	1	220	
41	Deuman Hagail	7375	200	Do	50	Do	18	220	
42	Durflinger Maudie	7375	200	Do	67	Do	13	260	
43	Same	7375	200	Do	110	Do	50	40	
44	Same	7375	200	Do	75	Do	11	30	
45	Same	7375	200	Do	110	Do	05	10	

23900

Washington Township

Union County, O., for the Year 1897.

State, County, &c. 1897.	Delinquent Land.		Delinquent Ditch.		Delinquent Road.		Special Taxes.				TRANSFERS.	
	Dolls.	Cts.	Dolls.	Cts.	Dolls.	Cts.	Dolls.	Cts.	Dolls.	Cts.		
229			130									1
176												2
												3
												4
												5
915												6
3748												7
3256												8
792												9
915												10
1707												11
774												12
774												13
35												14
3380												15
2692												16
1285												17
229												18
422												19
194			110									20
35			20									21
123												22
757			430		51							23
123			69		20							24
1478			841		361							25
246												26
1267												27
70												28
563			250									29
												30
												31
												32
4646												33
4330												34
722												35
317			180		90							36
158												37
3467			1971									38
862			491		23							39
387			220		31							40
387												41
458												42
70												43
53												44
18												45

To J J Hartley 8-7-97

To Edward H Bowen 4/3/98
To Edw H Bowen 4/13/98
To Edw H Bowen 4/13/98

42060 4712 576

Duplicate of Taxes Assessed upon Real Property in

Washington Township

Union County, O., for the Year 1897.

No.	OWNER'S NAMES.	No. of Entry.	Original Quantity.	TOWNS.	Feet Front.	ORIGINAL PROPRIETORS.	Number of Acres.	VALUR.	
								Hds.	Dollars.
1	Green Claraida	9918	666 2/3			J. Brwick	30	900	
2	Green G. E.	9918	666 2/3			Do	29 3/5	600	
3	Green Lydia F.	9894	1000			Lucas Taylor	55 25	1220	
4	Green Ellis	9894	1000			Do	17 1/2	300	
5	Green Annie	9894	1000			Do	1	20	
6	Green Nancy Sherman	9894	1000			Do	18 1/2	440	
7	Same	9894	1000			Do	20	350	
8	Green Deborah S.	9894	1000			Do	100	1750	
9	Same	9893	528			Taylor et al	54 25	1270	
10	Same	9893	528			Do	165	20	
11	Gibson William	9895	1000			J. Wallace et al	101 1/6	1900	
12	Same	9894	1000			Lucas Taylor	37	730	
13	Goff Emma	7375	200	Bygalia	30	J. Grant	17	120	
14	Gibson James	9894	1000			Lucas Taylor	44 5/20	840	
15	Gray Joannas McDonald	9916	833			W. Darke	58 1/8	1220	
16	Same	9916	833			Do	11 3/8	200	
17	Same	9916	833			Do	31 25	760	
18	Same	10971	266 2/3			G. Winchester	32 7/5	580	
19	Gray Josephine	10971	266 2/3			Do	50	1200	
20	Green Eva L.	9894	1000			Lucas Taylor	18 1/2	320	
21	Same	9894	1000			Do	18 1/2	320	
22	Guthrey John B. Jr	9893	528			J. Taylor et al	18 1/3	420	
23	Guthrey James B.	9895	1000			J. Wallace et al	100	1480	
24									
25									
26									
27	Heains J. T.	7375	200	Bygalia		J. Grant	1	40	
28	Same	9916	830			W. Darke	21 7/5	430	
29	Same	9917	400			R. Madison	54 5/20	1130	
30	Same	7375	200	Bygalia	749	J. Grant	1 8/5	780	
31	Same	13320	160			J. Evans	46	30	
32	Heains Allen	9916	833			W. Darke	85 5/6	1570	
33	Herndicks Jas. N.	9917	600			R. Madison	89	2090	
34	Hearniman John	9916	833			W. Darke	49 4/20	1500	
35	Heain & Cyrus N.	9917	400			R. Madison	19 4/20	410	
36	Heains James D.	9917	400			Do	33 6/20	670	
37	Same	9917	400			Do	12	260	
38	Same	9897	1000			Taylor & Payne et al	235 5/20	5200	
39	Same	7375	200			J. Grant	16	320	
40	Hicks Robert Jr	9896	364			J. Scott	96	2390	
41	Hicks Robert Jr	9895	1000			J. Wallace et al	50	1360	
42	Hicks George	9896	364			J. Scott	2	120	
43	Hicks Thomas	9895	1000			J. Wallace et al	50	1540	
44	Hager Sarah N.	9960	2000			M. Rudolph	40	820	
45	Hamilton Mrs G.	9897	1000			Taylor & Payne et al	50	1170	

38800

State, County, &c. 1897.	Delinquent Land.		Delinquent Ditch.		Delinquent Road.		Special Taxes.				TRANSFERS.	
	Dolls.	Cts.	Dolls.	Cts.	Dolls.	Cts.	Dolls.	Cts.	Dolls.	Cts.		
15 84												1
10 56		6										2
21 48		24 41		183								3
5 28		6										4
35		20										5
7 74		8 82										6
6 16		7 01										7
30 80												8
22 36												9
53												10
38 44												11
12 80												12
21 11		36 2		11								13
14 78												14
21 48												15
35 2												16
13 38												17
10 22												18
21 12												19
56 3		320										20
56 3		320										21
7 39		4 21										22
26 04												23
												24
												25
												26
												27
												28
												29
												30
												31
												32
												33
												34
												35
												36
												37
												38
												39
												40
												41
												42
												43
												44
												45

To John H. Dwyer 4-7-98

682 88 6667 194

Jm M

Duplicate of Taxes Assessed upon Real Property in

Washington Township

Union County, O., for the Year 1897.

No.	OWNER'S NAMES.	No. of Entry.	Original Quantity.	TOWNS.	Feet Front.	ORIGINAL PROPRIETORS.	Number of Acres.	VALUE.		State, County, &c. 1897.	Delinquent Land.	Delinquent Ditch.	Delinquent Road.	Special Taxes.		TRANSFERS.	
								Hds.	Dollars.					Dolls.	Cts.		Dolls.
1	Harrison George	9897	1000			Taylor Agnew	70	1800		31	68					1	
2	Hughes Saml P	9897	1000			Do	50	1160		20	42					2	
3	Haines J Arny	7375	200			S Grant	12	310		5	46					3	
4	Harrison John E	9918	666 2/3			J Burwick	90	1950		34	32					4	
5	Hradington L W	9895	1000			J Wallace and	69 75	1760		30	97					5	
6	Hepburn Minrod	12289	1535 1/2			E A Scarborough	58 20	1090		19	18					6	
7	Heartley Jephtha J	12289	1535 1/2			Do	60	1280		27	52					7	
8	Same	12289	1535 1/2			Do	10	150		7	64					8	
9	Heartley Jessie A	12289	1535 1/2			Do	40	590		10	38	5	90			9	
10	Heartley Frank A	12289	1535 1/2			Do	50	740		13	02	7	40	4	57	10	
11	Heartley Lydia A	12289	1535 1/2			Do	24 25	370		6	51	3	70			11	
12	Same	12289	1535 1/2			Do	87	1480		26	04	1	48	2	11	12	
13	Heartley Amanda J	12289	1535 1/2			Do	31	490		8	62					13	
14	Same	12289	1000			H Paisley	33	830		1	62					14	
15	Harrison Hannah A	12289	1000			Do	14	390		6	86	3	90			15	
16	Heck Jacob L	10938	200			R Davis	78	1720		30	27					16	
17	Same	10938	200			Do	76	1200		21	12					17	
18	Haines Harvey M	9896	364	Cybalia		T Scott	25	10		1	8					18	
19	Same	9896	364			Do	23 44	510		8	98					19	
20	Same	13320	160			J Evans	22 90	660		11	62					20	
21	Hester J D	12289	1535 1/2			E A Scarborough	103	20		3	5					21	
22	Hicks Geo Addie	13320	160			J Evans	13 66	310		5	46					22	
23	Hornick Eliza	12289	1535 1/2			E A Scarborough	83 50	1310		23	05					23	
24	Same	12289	1535 1/2			Do	50	1650		29	04					24	
25	Same	10177	122			A J Williams	16 50	270		4	75					25	
26	Same	10177	122			Do	50	740		13	02					26	
27	Haines Pearl	9895	1000			J Wallace and	10	140		2	46					27	
28	Same	9895	1000			Do	5	70		1	23					28	
29	Hicks John Tracy	10971	2666 2/3			T Winchester	29	350		6	16	3	49	1	95	29	
30	Hicks Margaret	10971	2666 2/3			Do	26	350		6	16	3	49	1	92	30	
31	Harrison Nancy	12289	1535 1/2			E A Scarborough	38	560		9	86					31	
32	Hobbs Michael	9896	364			T Scott	7 75	240		4	22	2	41	2	36	32	
33	Hoober Adam D	12289	1535 1/2			E A Scarborough	46	710		12	50					33	
34	Harris Geo Frank McKaine	9916	833			W Darke	32 75	480		8	45					34	
35	Haines W M	9896	1000			J Fitzgerald	75	30		5	3	4				35	
36																36	
37	IOOF Lodge No 720	7375	200	Cybalia		S Grant	02	10		1	8					37	
38																38	
39	Jennings John	9916	833			W Darke	50	960		16	90	1	21	1	72	39	
40	Jennings Mrs M Williams	10971	2666 2/3			T Winchester	50	870		15	32					40	
41	Johnson Susan M	9917	600			R Madison	26	650		11	44					41	
42	Johnson Temple	7375	200			S Grant	07	20		3	1					42	
43	Same	7375	200			Do	12	280		4	93					43	
44	Jackson James W	10938	330			Lipscomb	116 10	2090		36	78	6	27	1	6	98	44
45	Jennings Sarah	7375	200	Cybalia	92	S Grant	40	300		8	28	3				45	
								20920		54	83	18	14	13	0	69	

9 A to Amanda J Lewis 2/8/98. Val 130.
 20. A to Hannah A C. F. Hargrett 2/8/98. Val 310.
 70 A. to Frank Hartley, 2/8/98. Val 750.

To H. E. Conkright 6-24-97 Sheriff's Deed
 (Red Act to G. M. Haines & same to G. A. & Jessie Harris 7/3/98)

LOT 51 5TH E AVENUE WASHINGTON

Duplicate of Taxes Assessed upon Real Property in

Washington Township

Union County, O., for the Year 1897.

No. of Entry	Original Quantity	TOWNS.	Feet Front.	ORIGINAL PROPRIETORS.	Number of Acres.	VALUE.	State, County, &c. 1897.	Delinquent Land.		Delinquent Ditch.		Delinquent Road.		Special Taxes.		TRANSFERS.
								Dolls.	Cts.	Dolls.	Cts.	Dolls.	Cts.	Dolls.	Cts.	
1																
2																
3																
4				McPack Geo M	22350	4400										
5				McCall Thomas F	59	1030										
6																
7																
8																
9				Middleworth Andrew J	11350	2460										
10				Middleworth Jos F	25	170										
11				Middleworth Anthony	8	180										
12				Middleworth E L	10	170										
13				Moore Joseph et al	9950	1740										
14				Macomber William	50	1130										
15				Same	216	40										
16				Morse Elizabeth	7750	1140										
17				Mortui Robert	1	40										
18				Moyberry Louella	2825	540										
19				Miller Thomas	3250	410										
20				Miller Ellis W	30	560										
21				Miller David E	60	1550										
22				Same	7125	1240										
23				Same	2875	660										
24				Moodie Robt Jr	40	710										
25				Same	20	280										
26				Moodie Jana	4	260										
27				Morris W A	25	90										
28				Moffitt Elizabeth	25	190										
29				Moffitt William	3	130										
30				Same	75	350										
31				Same	43	170										
32				Same	350	150										
33				Same	43	1130										
34				Moodie Geo S	38	140										
35				Mariott W H	60	790										
36				Macomber G A	2450	320										
37				Same	2450	320										
38				Morse Rachel	3860	650										
39				Moyberry E L	22	220										
40				Miller Orilah	25	170										
41				Same	37	30										
42				Mattison John P	20	540										
43				Mather E J	32	260										
44				Moring Frank	6987	1530										
45				Moyberry Lucy A	2	130										

Take 986 a (in Union Co)
Reduce vol. 170

J. J. Fuller - 12-27-97

26700 46110 3634 309

Duplicate of Taxes Assessed upon Real Property in

No.	OWNER'S NAMES.	No. of Entry.	Original Quantity.	TOWNS.	Feet Front.	ORIGINAL PROPRIETORS.	Number of Acres.		VALUE.	
							Hds.	Dollars.	Dollars.	Cts.
1	Maugberry Lucy A	9960	2000			McRudolph	13	230		
2										
3										
4										
5	Norris Benjamin F	13320	160			J Evans	142	50	3360	
6	Same	1375	200	Bygalia		J Grant	2	15	40	
7										
8										
9										
10	Odee Sarah A	9893	528			J Taylor et al	38	50	670	
11										
12										
13										
14	Parish Benj A	9894	1000			Swann Taylor	48	72	1300	
15	Parish Elizabeth	9894	1000			Do	18	10	320	
16	Phelps E A	9918	666 2/3			J Bennick	15		350	
17	Phout Sarah J	9916	833			W Darke	20		320	
18	Puce W H	10971	7666 2/3			J Winchester	25		570	
19	Puce Ann E	10971	7666 2/3			Do	40		1000	
20	Same	10971	7666 2/3			Do	2		40	
21	Phillips Thomas C	1375	200	Bygalia		J Grant	2		260	
22	Pimney D F	1373	200	Do	138	Do	50		90	
23	Phouts W H	9916	833			W Darke	47	25	740	
24										
25										
26										
27	Richardson Aaron	9960	10042	2000		McRudolph	113		2380	
28	Richardson Clark	12112	1333 1/3			E R Washington	26		980	
29	Same	12112	Do			Do	14		320	
30	Ramus G Her M	12112	1333 1/3			Do	56	51	1130	
31	Ramus Julia M	12112	1333 1/3			Do	4		70	
32	Reeves Benj Lydia	12112	1333 1/3			Do	20	50	400	
33	Robinson J & J L	9894	1000			Swann Taylor	57		1150	
34	Rodgers A D	9895	1000			Do	104	50	1760	
35	Rodgers Benj	9897	185			J Taylor et al	95		2750	
36	Rockhold M M L A	12289	1555 1/2			E P Scarboro	47	43	780	
37	Richardson Washington	12112	1333 1/3			E R Washington	37	50	620	
38	Rigor Keatley	12289	1555 1/2			E P Scarboro	75		1570	
39	Richardson W B & Dickinson	10971	7666 2/3			J Winchester	50	75	800	
40										
41										
42										
43	add to ad Selby M M	9894	1000			Swann Taylor	90		2310	
44	Same	9895	1000			J Walton et al	30		580	
45	Stirling John H	9897	815			Taylor et al	99		1720	

Washington Township

Union County, O., for the Year 1897.

State, County, &c. 1897.	Delinquent Land.		Delinquent Ditch.		Delinquent Road.		Special Taxes.		TRANSFERS.
	Dolls.	Cts.	Dolls.	Cts.	Dolls.	Cts.	Dolls.	Cts.	
	405		230						
	59	14							
	70								
	11	79							1 A to J D + J B Lathrop 2-25-98
	22	88							
	5	63							
	6	16			3	49			
	5	63			6	41			
	10	03							
	17	60							
	70								
	4	58			2	61			
	1	58			9	0			22
	13	02			14	82			822
	41	88							
	17	25							
	5	63							
	19	88			22	62			
	123				140				
	7	04			4	01			
	20	24							
	3	97							
	48	40							
	13	73			7	80			1728
	10	92							
	27	63							
	14	08							To Thomas L Sullivan 12-20-97 + to John M Lemi Mc Weston 1-7-98
	40	65							
	10	22							Und to Le Cathin G + Chas G Abby 3-10-98 - Und to same 4-2-98
	30	28							Adm's Dec to David A Robinson 4-1-98
	503	52			66	36			2572

Duplicate of Taxes Assessed upon Real Property in

No.	OWNER'S NAMES.	No. of Entry.	Original Quantity.	TOWNS.	Feet Front.	ORIGINAL PROPRIETORS.	Number of Acres.		VALUE.	
							Hds.	Dollars.	Dollars.	Cts.
1	Sherrwood E E	9916	833			W Danke	2	50	130	
2	Swore Nora W	10971	2666 2/3			Whinchute	83		1460	
3	Swore Nora J	10971	2666 2/3			Dv	21		350	
4	Swore Louis J	10971	2666 2/3			Dv	21		350	
5	Swore Frank A	10971	2666 2/3			Dv	525		80	
6	Same	10971	2666 2/3			Dv	21		350	
7	Same	10971	2666 2/3			Dv	21		350	
8	Swore James R	10971	2666 2/3			Dv	2625		430	
9	Swore Susanna	10971	2666 2/3			Dv	1050		180	
10	Same	10971	2666 2/3			Dv	1050		170	
11	Same	10971	2666 2/3			Dv	1		20	
12	Sherrwood Samuel	10971	2666 2/3			Dv	218		5010	
13	Same	10971	2666 2/3			Dv	8522		1890	
14	Shultz James O	10971	2666 2/3			Dv	125		2610	
15	Shultz John M	10971	2666 2/3			Dv	86		1900	
16	Shultz John M K	10971	2666 2/3			Dv	11550		2300	
17	Standaat Harrison B	10971	2666 2/3			Dv	42		590	
18	Same	9916	833			W Danke	69		1740	
19	Southwick W D	9918	666 2/3			J Bewick	1525		410	
20	Shitzer Solomon	12281	1500			J Lambert	80		1510	
21	Shitzer Mary A	12289	1555 1/2			E A Scarbro	25		440	
22	Smith Samuel	12112	1333 1/3			E R Wathington	20		320	
23	Savage M K	12281	1500			G Lambert	30		460	
24	St John Dubois	12289	1555 1/2			E A Scarbro	16483		2300	
25	Same	10177	522			A D Williams	523		7430	
26	Smally Joseph	10971	2666 2/3			Whinchute	9750		2400	
27	Simpson Samuel	9895	528			J Taylor et al	4966		940	
28	Sims Mary J	9895	1000			J Wallace et al	35		670	
29	Storuss Lucinda	9895	1000			Dv	15		300	
30	Stouckberger M	10383	200			O Davis	8250		1290	
31	Standiford Leora	12112	1333 1/3			E R Wathington	15		300	
32	Same	12112	1333 1/3			Dv	560		90	
33	Stutz Sophia	9917	600			R Rudison	40		520	
34	Stutz Ruben	9917	600			Dv	10		130	
35	Southwick Sarah J	9918	666 2/3			J Bewick	580		110	
36	Shitzer Alice	7375	200	Cytalia	50	J Grant	25		230	
37	Sharp Delford	7375	200	Dv	10	Dv	13		20	
38	Same	9896	364	Dv	239	J Scott	106		230	
39	Smith Samuel B	7375	200	Dv	72	J Grant	40		120	
40	Stirling J R Luigrell	7375	200	Dv	66	Dv	13		230	
41	Spilig Elizabeth	9896	364	Dv		J Scott	4		110	
42	Stivy Rachel	12289	1555 1/2			E A Scarbro	36		580	
43	Stutz Christopher	10971	2666 2/3			Whinchute	40		840	
44	Same	9960	2000			M Rudolph	2015		400	
45	Stutz Ruben	9895	1000			J Wallace	5		90	

42380

Washington Township

Union County, O., for the Year 1897.

State, County, &c. 1897.	Delinquent Land.		Delinquent Ditch.		Delinquent Road.		Special Taxes.				TRANSFERS.	
	Dolls.	Cts.	Dolls.	Cts.	Dolls.	Cts.	Dolls.	Cts.	Dolls.	Cts.		
	229											1
	2570	1461	880									2
	616	349	223									3
	616	349	223									4
	141	80	55									5
	616	349	223									6
	616	349	223									7
	757	430	278									8
	317	180	111									9
	299	171	111									10
	35	20	10									11
	8817											12
	3326											13
	4594											14
	3344											15
	4048											16
	1038	1182	113									17
	3062	5243	4437									18
	722											19
	2658											20
	774											21
	563	320										22
	810	460										23
	4048	4602	2489									24
	13076	14868										25
	4224											26
	1654											27
	1179											28
	528											29
	2270											30
	528	3										31
	158	90										32
	915											33
	229											34
	194											35
	405											36
	35	20	15									37
	405	230	31									38
	211											39
	405											40
	194	110										41
	1021											42
	1478											43
	704											44
	158											45

To. Caleb Dows, Sept. 2, 1897
" Caleb Dows " " "

7458731163 9222

Duplicate of Taxes Assessed upon Real Property in

Washington Township

Union County, O., for the Year 1897.

No.	OWNER'S NAMES.	No. of Entry.	Original Quantity.	TOWNS.	Feet Front.	ORIGINAL PROPRIETORS.	Number of Acres.		VALUE.	
							Hds.	Dollars.	Hds.	Dollars.
1	Tallman Joda	7375	200	Cyfalun	50	J Grant	37	190.		
2										
3										
4										
5	Cambus Kirk D	12289	1555 1/2			Ed P Scarboro	56	70	950.	
6	Vancusdale Thos M	9917	600			R Madison	550	170.		
7	<small>Amend to No 10 of 1897</small> Vancusdale Hougant	7375	200	Cyfalun	30	J Grant	30	400.		
8										
9										
10										
11	Nelson Jane	7375	200	Cyfalun	58	J Grant	25	190.		
12	Night Charles	7375	200	do	50	do	25	210.		
13	<small>Add to No 10 of 1897</small> Nelson D P	12360	916 1/2			J J Duocle	25	360.		
14	Nelgus James F	12112	1333 1/2			E R Washington	40	600.		
15	Same	12112	1333 1/2			do	30	450.		
16	Williams J W	9917	600			R Madison	83	1710.		
17	Williams Geo R	9894	1000			Swan & Taylor	100	1400.		
18	Same	9893	528			J Taylor et al	51	67	870.	
19	Williams Samuel	9960	2000			Mc Rudolph	38	570.		
20	Williams Obadiah	9960	2000			do	41	610.		
21	Williams Thos C	9960	2000			do	57	31	1090.	
22	Same	9960	2000			do	33	91	520.	
23	Witcroft W J	9960	2000			do	43	75	810.	
24	Williams Daniel	12112	1333 1/2			E R Washington	51	75	1260.	
25	Williams Oliver E	12105	1000			R Dorsey	8	240.		
26	Williams Clinton	9960	2000			Mc Rudolph	69	87	1530.	
27	Wallace John	9894	1000			Swan & Taylor	75	1120.		
28	Wright Lewis W	9897	815			Taylor & Taylor	50	870.		
29	Wright Sarah	9897	815			do	47	50	830.	
30	Wells A He	14639	130			A Latham	100	2470.		
31	Webster L C	10971	2666 2/3			Winchester	210	4890.		
32	Wells W William	10971	2666 2/3			do	40	630.		
33	Same	12005	1000			R Dorsey	73	1200.		
34	Same	12112	1333 1/2			E R Washington	66	50	990.	
35	Wilson Thos	12105	1000			R Dorsey	20	280.		
36	Wilson Mary A	12105	1000			do	56	770.		
37	Wilson James L	9893	528			Candace Taylor	39	75	820.	
38	Wilson Susannah	9893	528			do	10	140.		
39	Whipp Caroline	9917	600			R Madison	100	1610.		
40	Wagner John	12360	916 1/2			J J Duocle	50	700.		
41	Wagle Anna W	7375	200			J Grant	30	10.		
42	Wagle Anna	7375	200	Cyfalun		do	25	30.		
43	Woodland Jasper	7375	200	do		do	19	110.		
44	Woodland Elizabeth	7375	200	do		do	18	20.		
45	Williams O He	12112	1333 1/2			E R Washington	40	630.		

32250

State, County, &c. 1897.	Delinquent Land.		Delinquent Ditch.		Delinquent Road.		Special Taxes.		TRANSFERS.
	Dolls.	Cts.	Dolls.	Cts.	Dolls.	Cts.	Dolls.	Cts.	
	334								J. S. Beck 7-14-98
	167	951							
	299								
	704	801	31						
	334	191							
	370								
	634								
	1056								
	792								
	3009								
	2464								
	1531								
	1003								
	1074								
	1918								
	915								
	1426								
	2218								
	422								
	2692	1831							
	1972								
	1531								
	1462								
	4348								
	8606								
	1109								
	2112								
	1742								
	493								
	1355								
	1443								
	246								
	2833	1610							
	1232								
	18								
	53								
	194								
	30								
	1109								
	56760	5084	31						

Duplicate of Taxes Assessed upon Real Property in

No.	OWNER'S NAMES.	No. of Entry.	Original Quantity.	TOWNS.	Feet Front.	ORIGINAL PROPRIETORS.	Number of Acres.		VALUE.	
							Hds.	Dollars.	Hds.	Dollars.
1	Atkinson Sylvia P	2982	1000			A Tarton	44	840		
2	Atha Joseph T	2832	1000			R Mansfield	82	1690		
3	Atha Joseph M	5290	1000			J Bowyer	36	890		
4	Ausley Joseph D	2832	1000			R Mansfield	30	480		
5	Same	5092	1333 2/3			R McLean	550	100		
6	Atkinson Sylvester	6154	1700			Dr	5450	720		
7	Syons D W	3470	888 2/3			J Bowyer	7825	1800		
8	Alexander Eva	3234	1000	York	57 1/2		20	100		
9										
10										
11										
12	Ballinger Andrew S	3236	1000				63	1390		
13	Ballinger Alonzo	3736	1000				2750	440		
14	Same	3236	1000				3550	590		
15	Ballinger M R & P L	3235	1000				1350	710		
16	Same	2984	1000			J M Gregory	3870	610		
17	Ballinger Cahb E	3236	1000				1060	180		
18	Same	3236	1000				38	760		
19	Colubaugh Susan W	12124	904 2/3			Sturges & Hall	99	1990		
20	Same	5289	1000			J Bowyer	18	540		
21	Brooks Nathaniel	5289	1000			Dr	100	2350		
22	Same	5289	1000			Dr	5588	1210		
23	Same	3235	1000				50	790		
24	Burdick George E	6154	1700			R McLean	50	800		
25	Bittler Elisha	3237	1000				38	800		
26	Baker William	11346	1200			A Latham	3150	610		
27	Bittler Henry	3237	1000				38	750		
28	Bittler George E	3237	1000				38	790		
29	Bailey J H	13506	500			D Williams	9163	1860		
30	Bechtel Jefferson	2982	1000			A Tarton	1	20		
31	Bechtel Jefferson B	2982	1000			Dr	5282	1120		
32	Bechtel L H	12542	789			J Miller	9325	2100		
33	Same	12542	789			Dr	18	380		
34	Same	12124	904 2/3			Stephens & Holt	5573	1150		
35	Baumgartner Isaac	12542	789			J Miller	5450	1240		
36	Same	11346	1200			A Latham	2050	270		
37	Boggs Cynthia	15707	38			Dr	350	70		
38	Same	11346	1200			Dr	57	1100		
39	Same	3237	1000				450	90		
40	Bechtel John W	3235	1000				80	1480		
41	Paid Joseph	3468	889	Summit		J Bowyer	250	50		
42	Blum Ellen B	5387	1000			R McLean	166	2150		
43	Butterfield Jane	3468	889	Summit	373	J Bowyer	6	260		
44	Bixler Mary R & A F	11346	1200			A Latham	55	860		
45	Same	11346	1200			Dr	12	280		

35910

York Township

Union County, O., for the Year 1897.

State, County, &c. 1897.	Delinquent Land.		Delinquent Ditch.		Delinquent Road.		Special Taxes.		TRANSFERS.
	Dolls.	Cts.	Dolls.	Cts.	Dolls.	Cts.	Dolls.	Cts.	
1									1
2									2
3									3
4									4
5									5
6									6
7									7
8									8
9									9
10									10
11									11
12									12
13									13
14									14
15									15
16									16
17									17
18									18
19									19
20									20
21									21
22									22
23									23
24									24
25									25
26									26
27									27
28									28
29									29
30									30
31									31
32									32
33									33
34									34
35									35
36									36
37									37
38									38
39									39
40									40
41									41
42									42
43									43
44									44
45									45

To Is Lyman Ballinger 6-30-98

To Minnie C. Tobey 3-21-98

To Minnie C. Tobey 3-21-98

61406 12133 3526

Duplicate of Taxes Assessed upon Real Property in

York Township

Union County, O., for the Year 1897.

No.	OWNER'S NAMES.	No. of Entry.	Original Quantity.	TOWNS.	Feet Front.	ORIGINAL PROPRIETORS.	Number of Acres.		VALUE.		State, County, &c. 1897.	Delinquent Land.	Delinquent Ditch.	Delinquent Road.	Special Taxes.		TRANSFERS.
							Hds.	Dollars.	Dolls.	Cts.					Dolls.	Cts.	
1	Polubough Otis G	5289	1000			J Bowen	27	40	400								1
2	Blair Chas C	12542	789			J Miller	40		890								2
3	Frank Andrew	3470	888 1/2			J Bowen	11	68	180								3
4	Same	3470	888 1/2			Do	34		470								4
5	Polubough Lewis Otis G	3238	1000				14	86	210								5
6	Same	3238	1000				14	86	210								6
7	Gulley Jeffarah	3234	3000	York	168		14	70	260								7
8	Baldwin Gould J	12124	904 3/4			Stephenson Hall	89	25	1570								8
9	Same	13707	38			A Latham	3		140								9
10	Same	13506	500			D Williams	3		140								10
11	Ballinger M + O	3235	1000				1		20								11
12	Baker L C	11346	1200			A Latham	114		1900								12
13	Brown Albert D	3237	82000				9	20	400								13
14																	14
15																	15
16																	16
17	Coons Geo W	6492	70			R Mearns	71		2050								17
18	Coons Thomas S	12144	904 3/4			Stephenson Hall	100		1500								18
19	Same	5289	1000			J Bowen	50		890								19
20	Coons N K	5289	1000			Do	52	50	1200								20
21	Coons J B	5289	1000			Do	52	50	1210								21
22	Colson Lucy M	3469	889			J Bowen	61	50	950								22
23	Colson K place M	3468	889			Do	40		1360								23
24	Same	3237	1000				15	50	270								24
25	Colson Abi	3469	889			J Bowen	1		160								25
26	Cahill Uriah	6680	648			B Ball	166	25	3870								26
27	Same	3234	1000	York	226		2	72	50								27
28	Cahill J W	3238	1000		166		8	2	280								28
29	Same	3238	1000				30		500								29
30	Same	3234	1000				18	4	30								30
31	Cahill Samuel	6680	648			B Ball	218	37	3850								31
32	Same	5387	1000			R Mearns	23		1040								32
33	Cahill Isaac	11346	1200			A Latham	17	50	350								33
34	Cahill Emeline	3238	1000				37		840								34
35	Cahill Truman R	3237	1000				77		1430								35
36	Same	3234	1000	York			38		20								36
37	Chandler A K	11346	1200			A Latham	53		1190								37
38	Chandler M L	11346	1200			Do	59		1140								38
39	Cox Wm F	11346	1200			Do	50		1000								39
40	Curl A V	2982	1000			A Bowen	51		980								40
41	Curl John M	2984	1000			J N Gregory	62	87	1080								41
42	Same	3235	1000				10	33	180								42
43	Curl Cyrus L	3234	1000	York	117		35		150								43
44	Same	3234	1000	Do	89		2	43	130								44
45	Cox Jess D	12542	789			J Miller	54	50	1010								45
									35500								

To Lloyd H Washington 4-1-98

To Lloyd H Washington 4-1-98

2 C. Bond of U. R. Chamber, interest to Laura Chamber, 2-22-1897.

2 C. Bond to J. D. Coe, 8-27-97.

from Nelson, Etta Coe, Miss John Col. S. A. Sigler, & Nellie C. Sigler

2 C. Bond to J. D. Coe, 8-27-97

from Nelson & Etta Coe, & John Col. S. A. Sigler, Nellie Sigler, H. D. E. M. Allyn, & Co.

607.06 1095

Duplicate of Taxes Assessed upon Real Property in

	OWNER'S NAMES.	No. of Entry.	Original Quantity.	TOWNS.	Feet Front.	ORIGINAL PROPRIETORS.	Number of Acres.		VALUE.	
							Hds.	Dollars.	Hds.	Dollars.
1	Coe Jesse D	3234	1000				44	75	630	
2	Same	3235	1000				3	60	60	
3	Same	3234	1000				16	25	230	
4	Same	3234	1000				36	66	700	
5	Same	3235	1000				11		180	
6	Coe Sarah E	3234	1000				35	66	680	
7	Same	3235	1000				19		300	
8	Coy Geo W	5289	1000			J Bowyer	40		930	
9	Cogley Viola P	3234	1000				9		240	
10	Coy Sarah	11346	1200			A Latham	45	48	780	
11	Cramer F M	3239	1000				43		830	
12	CPhill William	3239	1000				51		1060	
13	Collin Annaratta C	5290	1000			J Bowyer	30	15	660	
14	Same	5290	1000			D	20	60	390	
15	Coy Chas L + Lydia	3234	1000	York	198		1		150	
16	Coy Chas L	3234	1000				02		10	
17	Same	3234	1000	do	116		50		10	
18	Coy A B Co Mo	11346	1200			A Latham	65		1390	
19	Church M E	3234	1000		184		50		360	
20	Cover Orville A	11346	1200			A Latham	50	25	870	
21										
22										
23										
24	Danforth J M	5387	1000			R Meaus	72	50	1330	
25	Danforth Bliss	2832	1000			R Meaus	64	53	1260	
26	Same	3236	1000				10		180	
27	Dalley Haas	5290	1000			J Bowyer	203		3930	
28	Same	5290	7000			Brown & Bowyer Mo	46		920	
29	Same	3236	1000				52		920	
30	Same	3235	7000				46		920	
31	Same	3236	1000				6		130	
32	Drake Warren J	5092	1333 1/2			R Meaus	70	62	1320	
33	Drake Francis M	6154	1700			D	50		1230	
34	Same	6154	1700			D	32		730	
35	Same	3235	7000				47		620	
36	Drake Lemuel H	2984	1000			J M Gregory	57	50	990	
37	Same	2982	1000			A Tarbon	35		760	
38	Drake G L	3235	6200				50		1150	
39	Same	2984	1000			J M Gregory	17	40	250	
40	Dilsaver Joseph	5289	1000			J Bowyer	99		2270	
41	Same	5289	1000			D	42	25	860	
42	Same	5289	1000			D	1		110	
43	Davis Narcissus	3238	1000				57	80	920	
44	Davis Mary J	3234	1000	York	99		87		10	
45	Davis Clark B	3239	1000				75		1540	
									39910	

York Township

Union County, O., for the Year 1897.

State, County, &c. 1857.	Delinquent Land.		Delinquent Ditch.		Delinquent Road.		Special Taxes.		TRANSFERS.
	Dolls.	Cts.	Dolls.	Cts.	Dolls.	Cts.	Dolls.	Cts.	
	Dolls.	Cts.	Dolls.	Cts.	Dolls.	Cts.	Dolls.	Cts.	
1077									1
103									2
393									3
1197									4
308									5
1163									6
513									7
1590									8
410									9
1334									10
1419									11
1813									12
1129									13
667									14
257									15
17									16
17									17
2376	36	20	37	47					18
616									19
1488									20
									21
									22
									23
2274									24
2325									25
308									26
6720									27
1573	79	8							28
1573	15	98							29
1573	15	98							30
227	11	3							31
2257									32
2103									33
1248									34
1060									35
1693									36
1301									37
1966									38
428									39
3882									40
1472									41
188									42
1573	79	8							43
17									44
2633									45
56276	69	27	37	47					

To Edward Cole 6-8-97 same to Alfred Lake 6-29-97

By J. C. Sarah Ann Linn (See Vol. 60. P. 349. Pr. 2)

Tax Sale To Lemuel Robinson 1-18-98. Return to Deane D. G. 5-23-98

To Pearl W. Kidmore 7-2-98

Duplicate of Taxes Assessed upon Real Property in

York Township

Union County, O., for the Year 1897.

No.	OWNER'S NAMES.	No. of Entry.	Original Quantity.	TOWNS.	Feet Front.	ORIGINAL PROPRIETORS.	Number of Acres.		VALUE.	State, County, &c. 1897.	Delinquent Land.	Delinquent Ditch.	Delinquent Road.	Special Taxes.		TRANSFERS.
							Hds.	Dollars.						Dolls.	Cts.	
1	Davis Oliver B	2984	1000			J. M. Gregory	100	60	1740							
2	Davis David B	2984	1000			Do	150		3190							
3	Davis Amos	2984	1000			Do	58	75	1080				938			
4	Same	3239	1000				101	37	2050				1781			
5	Davis H. G. L. C.	3237	1000				137	56	3060							
6	Same	13506	500			D. Williams	75		10							
7	Same	3234	1000	York			681		130							To Alexander Tallman 11-24-1897
8	Same	3234	1000	Do			16	30	320							
9	Davis Louis C.	3234	1000				10		200							To Alexander Tallman 11-24-1897
10	Same	3237	1000				21	44	490							
11	Same	13506	500			D. Williams	22		390							
12	Davis James W.	6680	648			B. Ball	60		1130							
13	Davis Thomas B.	6680	648			Do	125		30							
14	Davis James E. W.	12542	789			J. Miller	49		1060							
15	Davis Mary E.	12542	789			Do	98		1640							
16	Davis D. S. J.	3237	1000				108	85	2610							
17	Same	3468	889			J. Bowen	58		1130							
18	Same	11346	1200			A. Latham	350		70							
19	Davis Martha A.	11346	1200			Do	41		550							
20	Drake Lucinda E.	6154	1700			R. Meaus	28		320							
21	Drake Emaline	2982	1000			A. Talbott	36		720							
22	Drake Rebecca	2984	1000			J. M. Gregory	50		910				791			
23	Davis Emma D.	3234	1000	York	183		4		80							
24	Dickensett Mary E.	5387	1000			R. Meaus	19		300				261			
25	Dunforth David S.	3234	1000				250		240							To Elmer E. Bitler 3-2-1898
26	Same	3239	1000				42	75	590							
27	Same	2984	1000			J. M. Gregory	62	50	870							
28	Deever Joseph	6680	648			B. Ball	86	25	1470							
29	Drake John T.	3468	889	Linnville		J. Bowen	119		2920							To Amanda + Mary Taylor 8-7-97
30	Same	3468	889	Do	132	Do	50		10							To Amanda + Mary Taylor 8-7-97
31	Same	3468	889	Do	465	Do	10	33	220							To Amanda + Mary Taylor 8-7-97
32	Same	3237	1000				22	75	440							To Amanda + Mary Taylor 8-7-97
33	Dickensett Thos W.	5387	1000			R. Meaus	15	75	240							
34	Davis Jant	12542	789			J. Miller	42	40	950							
35	Davis August J. H. A.	3234	1000	York			33	16	690				599			
36	Davis Clara C.	3234	1000				75		30							
37	Davies Effie L.	3470	888 2/3			J. Bowen	3		40							
38	Same	3470	888 2/3			Do	42	60	820							
39	Same	3470	888 2/3			Do	6		80							
40																
41																
42																
43	Elliott John B.	6154	1700			R. Meaus	96		1900				1649			
44	Same	6154	1700			Do	50		840				729			
45	Same	6154	1700			Do	19	25	310				269			
									35770							
									61337	7042						

Duplicate of Taxes Assessed upon Real Property in

York Township

Union County, O., for the Year 1897.

No.	OWNER'S NAMES.	No. of Entry.	Original Quantity.	TOWNS.	Feet Front.	ORIGINAL PROPRIETORS.	Number of Acres.		VALUE.
							Hds.	Dollars.	
1	Elliott Joseph B	5290	100 0			J Bowen	60	1000	
2	Evans Benjamin	3234	100 0				43 1/3	930	
3	Evans Nancy J	3238	100 0				40	630	
4	Evick Melvina J	11346	1200			A Latham	50	1040	
5	Evans Legish H	3470	888 1/2			J Bowen	28 2/5	400	
6	Evans Benjamin	13506	50 0			D Wallace	6	290	
7									
8									
9									
10	Fulton Thur J	3470	888 1/2			J Bowen	107	2360	
11	Fulton Thur	11346	1200			A Latham	100	1410	
12	Same	3470	888 1/2			J Bowen	95	950	
13	Same	3470	888 1/2			Dr	18	360	
14	Fox Elizabeth	5387	100 0			R Meaus	168	2380	
15	Same et al	3470	888 1/2			J Bowen	76 2/5	860	
16	Fox Anna E	5387	100 0			R Meaus	2	110	
17	Flickinger W E	5290	100 0			J Bowen	50 3/4	950	
18	Same	5290	100 0			Dr	6	90	
19	Fry Thomas M	3235	100 0				45	870	
20	Fry J R	3235	100 0				2 1/7	50	
21	Fisher W & Da	3235	100 0				12 8/8	200	
22	Fosdick James R	3234	100 0	York			50	280	
23	Fisher Ida L	3235	100 0				10	160	
24	Frank Jennie	3235	100 0				99 4/0	1630	
25	Fulton Anna	12542	789			Meila	1330	310	
26									
27									
28									
29	Gunder John M	³⁴⁶⁹ 3470	1777 1/2			J Bowen	102 2/5	1830	
30	Same	3470	888 1/2			Dr	120 7/5	2160	
31	Same	3470	888 1/2			Dr	50	690	
32	Gunder Geo Eva	3470	888 1/2			Dr	35 7/7	470	
33	Same	3469	889			Dr	720	110	
34	Same	3469	889			Dr	11 0/8	160	
35	Gunder Chas E	³⁴⁶⁹ 3470	1877 1/2			Dr	65	970	
36	Green L W	3470	888 1/2			Dr	20 5/0	270	
37	Same	3470	888 1/2			Dr	11	340	
38	Gunder John	3470	888 1/2			Dr	90 7/0	950	
39									
40									
41									
42	Heaby Rebecca J	11346	1200			A Latham	48 1/0	840	
43	Hearts Vigil	³²³⁷ 3238	2000	York			50	1230	
44	Hearts Phoebe	3238	100 0				30 5/0	430	
45	Hearts David J	3468	889	Summit		J Bowen	15	360	

State, County, &c. 1897.	Delinquent Land.		Delinquent Ditch.		Delinquent Road.		Special Taxes.				TRANSFERS.	
	Doll.	Cts.	Doll.	Cts.	Doll.	Cts.	Doll.	Cts.	Doll.	Cts.		
	polls.	Cts.	Doll.	Cts.	Doll.	Cts.	Doll.	Cts.	Doll.	Cts.		
	17	10			8	69						1
	15	90										2
	10	77										3
	17	78										4
	6	84			6	94						5
	4	96			5	04			1	61		6
												7
												8
												9
	4	035										10
	4	11										11
	1	6										12
	6	16										13
	4	069										14
	1	471										15
	1	88										16
	1	6										17
	1	54										18
	1	488										19
	8	6										20
	3	42										21
	4	79										22
	2	74										23
	27	87										24
	5	30										25
												26
												27
												28
	3	130										29
	3	693										30
	1	180										31
	8	04										32
	1	88										33
	2	74										34
	1	659										35
	4	62										36
	5	81										37
	1	6										38
												39
												40
												41
	1	436										42
	7	103										43
	7	35										44
	6	16										45
	4	8001										

To John Drake 2-10-98 to Adaline Moore 4/1/98
 To John Drake 2-10-98 to Adaline Moore 4/1/98
 To Nathan Martin 4-16-98

28070 48001 2206 161

Duplicate of Taxes Assessed upon Real Property in

No.	OWNER'S NAMES.	No. of Entry.	Original Quantity.	TOWNS.	Feet Front.	ORIGINAL PROPRIETORS.	Number of Acres.		VALUE.
							Hds.	Dollars.	
1	Harvey Amos P	2982	1000			A Tabor	184	4070	
2	Same	3235	1000				36	480	
3	Same	3236	1000				10750	1990	
4	Harison John D	3238	1000				74	1090	
5	Same	3238	1000				31	570	
6	Huffman John	2832	1000			P Mansfield	9313	1840	
7	Hamilton Thos E	3469	1777 1/2			J Bowen	10925	1500	
8	Hamilton James W	3236	1000				19620	4190	
9	Same	6154	1000			R Meaus	50	1130	
10	Same	6154	1000			Do	2250	460	
11	Holloway George	2984	1000			J McGary	48	960	
12	Holloway Eliston E	2984	1000			Do	1150	200	
13	Heidrick Kirindak	5387	1000			R Meaus	6	110	
14	Heick Thomas	5290	1000			O Bowyer	25	480	
15	Heick Robert	3235	1000				50	920	
16	Hubbard W M	3234	1000				28	570	
17	Hoover W K	3235	1000				50	840	
18	Hoover John	3235	1000				5190	1070	
19	Hoover Christina	3235	1000				4165	840	
20	Hoover John N	2832	1000			P Mansfield	25	430	
21	Hoover Hannah	13506	500			O Williams	3	210	
22	Heins J W	3235	1000				15	230	
23	Howland Mary E	3469	889	Lincoln 165		J Bowyer	1	30	
24	Hitt D S	11346	1200			A Latham	25	440	
25	Hull W F	11346	1200			Do	18	220	
26	Keill Peter S jr	11346	1200			Do	7275	1570	
27	Keavinan George	12124	904 1/2			Stephenson Hall	30	640	
28	Keuback F M	3234	1000				358	330	
29	Keuback Thos	3234	1000				9	220	
30	Same	3234	1000				580	110	
31	Same	3234	1000				25	100	
32	Huffman Leonard	2832	1000			P Mansfield	412	90	
33	Kauby J S	11346	1200			A Latham	262	40	
34	Keill Mary Keibel	3234	1000				52	940	
35	Huffman Thuria	2982	1000			A Tabor	4446	890	
36	Kausar Frank P	3234	1000	York			39	160	
37	Same	3234	1000	Do	66		21	10	
38	Kauson Mary G	3234	1000				1375	360	
39	Keradington Lutzges	3236	1000				950	150	
40	Korn John M	3239	1000				13613	2480	
41	Hamilton W S Litley	3236	1000				4070	870	
42	Keill Fred P	3234	1000				6732	1370	
43	Hamilton Geo B	3468	889			J Bowen	8149	1650	
44	Harris Geo W	3238	1000				4332	710	
45	Harvey Henry E	3236	1000				24	410	

land tax 1892 & on dup 1893
A. Williams - assessor

York Township

Union County, O., for the Year 1897.

State, County, &c. 1897.	Delinquent Land.		Delinquent Ditch.		Delinquent Road.		Special Taxes.		TRANSFERS.
	Dolls.	Cts.	Dolls.	Cts.	Dolls.	Cts.	Dolls.	Cts.	
	Dolls.	Cts.	Dolls.	Cts.	Dolls.	Cts.	Dolls.	Cts.	
6959									1
822									2
3402									3
1863			946						4
975			495						5
3146									6
2566									7
7164									8
1933									9
787									10
1642									11
342									12
188									13
822									14
1573									15
975									16
1436									17
1830									18
1436									19
735									20
359									21
393									22
51									23
752									24
376									25
2684									26
1094									27
564			287						28
376									29
188									30
171									31
239									32
68									33
1607			816						34
1522									35
274									36
17									37
616			313						38
257									39
4241			2153						40
1488									41
2342									42
2822									43
1436									44
702									45

To the Elliot 8-4-97 same to Nancy Le Hoover 9-7-97

Profit 156th A to Isabella Joliff 10-8-97

39150 65235 5010

Duplicate of Taxes Assessed upon Real Property in

No.	OWNER'S NAMES.	No. of Entry.	Original Quantity.	TOWNS.	Feet Front.	ORIGINAL PROPRIETORS.	Number of Acres.		VALUE.	
							Hds.	Dollars.	Dollars.	Cts.
1	Hearney Willis J	3236	1000				24	410		
2	Heidrich Kerster	3238	1000				50	830		
3	Heidwig Allen C	3238	1000				37	590		
4										
5										
6										
7	Irwin John M	3236	1000				59	1360		
8										
9										
10										
11	Johnson C W	3468	889	Leominster		J Bowen	151	30		
12	January Nabit	5290	1000			J Bowen	196	3570		
13	Johnson Elias Jr	3469	1000			J Bowen	4550	840		
14	Same	3469	1000			do	1772	420		
15	Johnson Samuel	3469	1000			do	17050	3260		
16										
17										
18										
19	Kellar Joshua M	2982	1000			A Tabor	5283	920		
20	Same	2984	1000			J McHugh	4233	770		
21	Same	2982	1000			A Tabor	835	140		
22	Same	2984	1000			J McHugh	1	30		
23	Kellar Isaac A	2982	1000			A Tabor	5	370		
24	Knax A C	3237	2000				80	1850		
25	Knax W A	3238	1000				1291	180		
26	Kegartan Henry	3239	1000				61	1120		
27	Kegartan F L	3234	1000	York	80		35	140		
28	Kegartan Frank R	3234	1000	do	51		13	100		
29	R/O P Lodge	3234	1000	do	29132 1/2		03	210		
30										
31										
32										
33	Loring Levi C	775	6153-1059			Phelton	13	190		
34	Leonard Fred	3239	1000				6975	1240		
35	Same	3239	1000				50	20		
36	Libarger Lincoln	3235	1000				3068	480		
37	Libarger Lincoln C	3235	1000				80	1250		
38										
39										
40										
41	House Bond Adm 150	12112	904 1/2			Stephen M Hall	17050	3760		
42	Same	12112	904 1/2			do	3425	790		
43	Same	15707	48			A Lotlaw	1650	350		
44	Same	13506	500			D Williams	15	290		
45	McNeil Samuel A	12542	789			J Meiler	5025	1120		

York Township

Union County, O., for the Year 1897.

State, County, &c. 1897.	Delinquent Land.		Delinquent Ditch.		Delinquent Road.		Special Taxes.				TRANSFERS.	
	Dolls.	Cts.	Dolls.	Cts.	Dolls.	Cts.	Dolls.	Cts.	Dolls.	Cts.		
												1
												2
												3
												4
												5
												6
												7
												8
												9
												10
												11
												12
												13
												14
												15
												16
												17
												18
												19
												20
												21
												22
												23
												24
												25
												26
												27
												28
												29
												30
												31
												32
												33
												34
												35
												36
												37
												38
												39
												40
												41
												42
												43
												44
												45

To Joseph S. Steyer. 10-28-1897.

By His H.C. To Eliza Flower Tobey 3-16-98

To Joseph A. Ralston 4-30-97

To Lewis R. Digby 6-26-97 Sheriff Dead in Partition

To Flora M. Hoover 9-15-97

To Flora M. Hoover 9-15-97

To H. O. A. (W. H.) To Rhee & J. Wick 1-25-98

26480 45280 6147 1026

Duplicate of Taxes Assessed upon Real Property in

	OWNER'S NAMES.	No. of Entry.	Original Quantity.	TOWNS.	Feet Front.	ORIGINAL PROPRIETORS.	Number of Acres.		VALUE.
							Hds.	Dollars.	
1	McNeil Samuel A	12542	789			J McMillen	7133	1550	
2	McElroy Elizabeth	3238	1000				63	750	
3	McElroy Susan	3238	1000				14	320	
4	McConnick James	3237	1000				1413	360	
5	Same	3237	1000				837	130	
6	McConnick Margie E	3207 3768	1889			J Bowen et al	2470	440	
7	McElroy Thomas M	3238	1000				10	110	
8	McEldary M A F	3235	1000				50	990	
9	McKahan Harrison	11346	1200			A Latham	100	1910	
10	McHraime James	3238 3239	2000				30	570	
11	McDonald Nestor A	4982	1000			A Tarbow	4446	890	
12	McDonald Josiah	2982	1000			Do	1428	620	
13	McKinley Edwin L	3238 3239	2000				5250	1000	
14	McShay Samuel	12124	904 3/4			Stephen Hall	6415	1460	
15	Same	12542	789			J McMillen	22	420	
16	Same	12542	789			Do	10	200	
17	McNeil Chas A	12542	789			Do	1730	310	
18									
19									
20									
21	Middleworth Anthony	5289	1000			J Bowyer	4050	790	
22	Same	5289	1000			Do	4744	1230	
23	Same	6492	70			R McLean	1275	250	
24	Middleworth Thos	5290	1000			J Bowyer	100	1650	
25	Same	5290	1000			Do	100	1560	
26	Middleworth Robt B	5289	1000			Do	9750	2160	
27	Morrow Elizabeth	13506	500			O Williams	94	2040	
28	Morrow Thos M	11346	1200			A Latham	91	2070	
29	Same	3468	889			J Bowen	2	50	
30	Morrow Chas G	5290	1000			J Bowyer	1944	260	
31	Same	5290	1000			Do	3513	470	
32	Needles M G	3468	889	Sumner		Do	7250	1130	
33	Same	11346	1200			A Latham	7570	1430	
34	Needles Gary	11346	1200			Do	4625	810	
35	Nasher Geo W	11346	1200			Do	10	250	
36	Nason Nelson	3234	1000	York			50	930	
37	Needles Susan	11346	1200			A Latham	6580	1110	
38	Same	3468	889			J Bowen	17	270	
39	Middleton Joseph	5387	1000			R McLean	8650	1530	
40	Middleton M L	3238	1000				5	80	
41	Middleton Timothy	3469	889			J Bowen	5075	700	
42	Middleton Melvin	3238	1000				40	980	
43	McFitt Jared	3234	1000	York	198		222	60	
44	Monroe James W	3468	889			J Bowen	136	2710	
45	McKittell John	3239	1000				8724	1690	

38750

York Township

Union County, O., for the Year 1897.

State County, &c. 1897.	Delinquent Land.		Delinquent Ditch.		Delinquent Road.		Special Taxes.				TRANSFERS.	
	Dolls.	Cts.	Dolls.	Cts.	Dolls.	Cts.	Dolls.	Cts.	Dolls.	Cts.		
76 50												1
12 83			65r									2
5 47												3
6 16												4
22r												5
12 21												6
1 81												7
16 93												8
32 66												9
9 75												10
15 22												11
10 60												12
17 10			246r									13
24 96												14
7 18												15
3 42												16
5 30												17
												18
												19
												20
13 51												21
21 03												22
4 28												23
78 22												24
26 67												25
36 93												26
34 88												27
35 40												28
8 6												29
4 45												30
8 04												31
19 32												32
24 45												33
17 78												34
4 28												35
15 90												36
18 98			964									37
4 62			234									38
26 16			202									39
1 37												40
11 97												41
16 76												42
10 3			115									43
4 634												44
28 90												45
66 262			4427									
			1499									

To Nancy Le Horn 6-16-97 & same to Prudence G Elliot 8-4-97

To Nathan Martineo 4-16-98

Duplicate of Taxes Assessed upon Real Property in

York Township

Union County, O., for the Year 1897.

No.	OWNER'S NAMES.	No. of Entry.	Original Quantity.	TOWNS.	Feet Front.	ORIGINAL PROPRIETORS.	Number of Acres.	VALUE.	State County &c. 1897.	Delinquent			Special		TRANSFERS.		
										Land.	Ditch.	Road.	Taxes.				
									Dolls.	Cts.	Dolls.	Cts.	Dolls.	Cts.	Dolls.	Cts.	
1	Parson Postuis	6680	648			B Ball	3595	740	1266								1
2	Same	6680	648			Do	30	10	17								2
3	Patrick Mrs Dora	1680	648			Do	40 1/2	610	10 43	529							3
4	Same	6680	648			Do	15	200	34	174							4
5	Parkins Caroline M	2832	1000			P Mansfield	80	1930	33								5
6	Parkins Franklin	2832	1000			Do	81	1570	2805								6
7	Platner G F	3236	1000				3450	680	1163								7
8	Same	3236	1000				84	20	34								8
9																	9
10																	10
11																	11
12	Rea David	2832	1000			P Mansfield	61	960	1642								12
13	Rice DA P SA W O	3238	1000				44	550	941	478							13
14	Rogers Samuel	2984	1000			J Mc Gregory	3750	530	906								14
15	Richardson A J	3468	889	Summit	138	J Bowen	22	660	1129	573	602						15
16	Roulston J Haver	3237	1000				6850	1230	2103								16
17	Reading W W + J B	3234	1000	York	75		25	100	171								17
18	Reed Lucinda	11346	1200			A Lachau	54	1210	2069								18
19	Reed Morgan W	11346	1200			Do	4050	650	1112	564							19
20	Ridgeway Louisa	5289	1000			J Bowen	6010	1320	2257	3437	376						20
21	Roberts Alice S K	6680	648			B Ball	1875	340	581	884							21
22	Rouns E O	3239	1000				2	70	120								22
23	Reading W W	3234	1000		20 x 70 1/2		13	10	17								23
24	Rouns Edward Elizabeth	3239	1000				35	490	838								24
25																	25
26																	26
27																	27
28	Skidmore Edwin A	2832	1000			P Mansfield	5940	1070	1829								28
29	Southard Wesley W	6155	1059			J Shilton	40	570	975								29
30	Same	2832	1000			P Mansfield	11230	2080	3506								30
31	Same	2982	1000			A Tarbow	13350	2900	4960								31
32	Same	2982	1000			Do	7025	1430	2440								32
33	Same	6155	1059			J Shilton	14	250	428								33
34	Same	6155	1059			Do	3145	550	941	478	1060						34
35	Southard Louisa E	6155	1059			Do	20	350	599								35
36	Staley Keattie	3469	889			J Bowen	5025	830	1419								36
37	Skidmore J H	2982	1000			A Tarbow	2950	540	923								37
38	Same	2982	1000			Do	6	550	941								38
39	Same	2982	1000			Do	846	170	291								39
40	Same	2982	1000			Do	8892	1780	3043								40
41	Skidmore George	2982	1000			Do	4446	890	1522								41
42	Skidmore Calvin	2832	1000			P Mansfield	79	1580	2701	1372							42
43	Same	5092	1333 1/3			R Mearns	2225	370	633	321							43
44	Skidmore Sarah	5092	1333 1/3			Do	2070	340	581								44
45	Same	2832	1000			P Mansfield	7669	1510	2582								45
							31740		14275	8510	2036						

Returned to Alice C Hathaway 3-2-98

Duplicate of Taxes Assessed upon Real Property in

Table with columns: OWNER'S NAMES, No. of Entry, Original Quantity, TOWNS, Feet Front, ORIGINAL PROPRIETORS, Number of Acres, VALUE (Hds, Dollars), and TRANSFERS. Rows include property owners like Geran Charles A, Stahl John, and Tilton John F.

98610

York Township

Union County, O., for the Year 1897.

Table with columns: State, County, &c. 1897, Delinquent Land, Delinquent Ditch, Delinquent Road, Special Taxes, and TRANSFERS. Rows include tax amounts and transfer notes like 'To William W Morris 10-16-97'.

66018 5016 9

Duplicate of Taxes Assessed upon Real Property in

York Township

Union County, O., for the Year 1897.

No.	OWNER'S NAMES.	No. of Entry.	Original Quantity.	TOWNS.	Feet Front.	ORIGINAL PROPRIETORS.	Number of Acres.	VALUE.		State, County, &c. 1897.	Delinquent Land.	Delinquent Ditch.	Delinquent Road.	Special Taxes.		TRANSFERS.
								Hds.	Dollars.					Dolls.	Cts.	
3	Van Vorhis Ida	3234	1000				4525	860								
7	Nright Levin	12124	904 1/2			Stephensworth	10625	2550								
8	Nikkins Charles E	12542	789			J Miller	3750	740								
9	Nikkins John F	12542	789			Do	40	640								
10	Nabeta Celestiah	3234	1000				9750	1850							Und. 1/8 Lo May Hill 10-12-97	
11	Natts Kiram	3237	1000		York		135	2750								
12	Same	3237	1000		Do		5	210								
13	Natts Kun J	3234	1000				3635	860								
14	Natts Leah D	3234	1000				17	750								
15	Same	3234	1000				18	10								
16	Millison Anson R	11346	1200			A Latham	36	760								
17	Same	11346	1200			Do	2455	420								
18	Melshinay Isaac	13506	500			D Williams	35	830								
19	Same	15707	38			A Latham	12	230								
20	Same	12124	904 1/2			Stephensworth	48	430								
21	Melshinay John	2832	1000			R Mansfield	40	830								
22	Milligan Robt W	11346	1200			A Latham	9850	2140								
23	Northington Henry	3237	2000				6550	1670								
24	Natterman Walter	5290	1000			J Bowyer	24	370								
25	Nilgus Henry A	5290	1000			Do	25	430								
26	Nilgus Thomas B	6153	1059			J Chilton	12	210								
27	Nilgus J N	2982	1000			A Tarbow	13345	2770								
28	Northbrook Sidney W	3238	1000			Do	40	500								
29	Nall J H + others	3468	889		Lancaster	J Bowen	6225	1430							29 A To Geo H + Oliver L. Mar 8-4-97. Val. 1200. To Geo. Jan 4-2-98	
30	Ninters Jess D	3237	2000				10	200								
31	Same	3234	2000		York		960	190								
32	Nright L D + L M	3234	1000		Do		1962	510							(Prop) 1/100 To Trustees M. Pleasant & B Church 7-18-98	
33	Narrick Kun W	3239	1000				34	560								
34	Same	6680	648			B Ball	5270	1020								
35	Narrick Jennie A	2984	1000			J M Gregory	10	150								
36	Same	3239	1000				850	240								
37	Nade J A	3239	1000				70	1130								
38	Northington L H	3234	1000		York 100		80	100							To Nellie Chiger 4-14-98	
39	Wharton L E (Tax)	3469	889			J Bowen	5050	950								
40	Same	3469	889			Do	2420	410								
41	Same	11346	1200			A Latham	5025	960								
42	Narford Rufus	3239	1000		York 76		28	10								
43	Narman W J	3234	1000		Do 60		25	10								
44	Narman A (Tax)	5290	1000			J Bowyer	1	20								

30700 52494 3491

Duplicate of Taxes Assessed upon Real Property in


Summersville


Union County, O., for the Year 1897.

No.	OWNERS' NAMES.				Number of In-Lot.	Number of Out-Lot.	What Part.	DESCRIPTION.				VALUE.	TRANSFERS.											
								Street.	Feet.	Street.	Feet.		State, County, &c. for 1897.		Delinquent Land.		Delinquent Ditch.		Delinquent Road.		Special Taxes.			
													Hds.	Dollars.	Doll.	Cts.	Doll.	Cts.	Doll.	Cts.	Doll.	Cts.	Doll.	Cts.
1	Baird Joseph				38		all	Main	66	Alley	165	190	37											
2	Same				39		all	Do	66	Do	165	20	34											
3	Same				42		all	Do	66	Do	165	20	34											
4	Same				43		all	Do	66	Do	165	20	34											
5	Same				46		all	Do	66	Do	165	280	479											
6	Same				47		all	Do	66	Do	165	20	34											
7																								
8																								
9	Crawford A Mc				23		all	Leaves	66	Alley	165	230	393											
10	Same				24		all	Do	66	Do	165	20	34											
11	Same				31		1/2	Do	66	Do	8250	10	17											
12	Same				32		1/2	Do	66	Do	8250	10	17											
13	Crawford A Mc & M. C. C. C. C.				17		all	Do	66	Do	165	20	34											
14	Same				18		all	Do	66	Main	165	150	257											
15	Coburn H. S. & J. W. Potts				31		N ^r	Main	8250	Alley	66	10	17											
16	Same				32		N ^r	Leaves	8250	Do	66	10	17											
17																								
18																								
19	Howland J. Alexander				45		all	Main	66	Alley	165	20	34											
20	Same				48		all	Leaves	66	Do	165	30	51											
21	Hendrix Frank A				9		all	Main	66	Do	165	40	68											
22	Same				12		all	Do	66	Do	165	30	51											
23	Hill Martha A				1		all	Do	66	Do	165	20	34 17											
24	Same				4		all	Do	66	Do	165	100	171 87											
25	Same				5		all	Do	66	Do	165	20	34 17											
26	Same				8		all	Do	66	Do	165	30	51 25											
27																								
28																								
29	1005				18			Second Story				100	171											
30																								
31																								
32	Johnson W				11		all	Main	66	Alley	165	50	86											
33																								
34																								
35	Lanson Cortas				41		all	Main	66	Alley	165	20	34											
36	Same				44		all	Do	66	Do	165	100	171											
37																								
38																								
39	McCloud J V				21		all	Leaves	66	Alley	165	100	171											
40	Same				22		all	Do	66	Do	165	20	34											
41																								
42																								
43	Merrill Susannah				29		all	Leaves	66	Alley	165	20	34 17											
44																								
45																								

To W. M. Patrick 1-19-98 & To G. L. Green 3-21-98
To W. M. Patrick 1-19-98 & To G. L. Green 3-21-98

1710 2921 163





JOURNALS

BY

JOHN JACKSON

WASHINGTON

1846

NEW YORK

